












MAYFIELD ROAD

ARTERIAL A2

COLERAIN DRIVE

COUNTRYSIDE DRIVE

LEGEND

-  PROPOSED SIGNALIZED INTERSECTION
-  ASPHALT
-  BOULEVARD
-  SPLASHSTRIP
-  MULTI-USE PATH
-  BUS FAD
-  PROPOSED LIMIT OF RIGHT OF WAY
-  LIMIT OF GRADING
-  EXISTING PROPERTY LINES
-  PAVEMENT MARKINGS
-  PROPOSED STRUCTURE



**CLASS EA FOR
ARTERIAL ROADS
WITHIN SP47**

**PART A ROADWAYS:
OVERVIEW INTERCHANGE**

SCALE: 

DATE: OCTOBER 24, 2019