



THE CORPORATION OF THE CITY OF BRAMPTON

# BY-LAW

Number 341-85

An interim control by-law applicable  
to part of the area subject to  
By-law 861

---

The council of the Corporation of the City of Brampton ENACTS as follows:

1. Subject to section 2 of this by-law, the lands which are subject to By-law 861 (being the lands within the boundaries of the former Township of Chinguacousy) and within any industrial zone shall not be used for the purposes permitted by section 17(3) [commercial buildings in industrial zones] of By-law 861, as amended.
  
2. Section 1 shall not apply to prevent the use of
  - (1) the part of Lot 1, Concession 3, E.H.S., in the geographic Township of Chinguacousy, designated as Part 1 on reference plan 43R-11765, for any of the purposes permitted by section 17(3) of By-law 861, as amended,
  - (2) the part of Lot 4, Concession 3, E.H.S., in the geographic Township of Chinguacousy, identified as the "subject lands" on Schedule A to this by-law, for any of the purposes permitted by section 17(3) of By-law 861, as amended, and
  - (3) the part of Lot 11, Concession 1, W.H.S., in the geographic Township of Chinguacousy, identified as the "subject lands" on Schedule B to this by-law, for any of the purposes permitted by section 17(3) of By-law 861, as amended.
  
3. Subject to section 4 of this by-law, the lands which are subject to By-law 861 (being the lands within the boundaries of the former Township of Chinguacousy) and within any agricultural zone shall not be used for the purposes permitted by the following sections of By-law 861, as amended:
  - (1) section 20(5) [educational use]
  - (2) section 20(6) [church]
  - (3) section 20(7) [hospital or clinic]

- (4) section 20A - 1.(5) [educational use]
- (5) section 20A - 1.(6) [church]
- (6) section 20A - 1.(7) [hospital or clinic]
- (7) section 20A - 1.(12) [nursing home]

4. Section 3 shall not apply to prevent the use of the part of Lot 11, Concession 4, E.H.S., in the geographic Township of Chinguacousy, designated as Part 1 on reference plan 43R-11555, for a church.


5. This by-law shall be in effect from 18 November 1985 until 17 November 1986.

READ a FIRST, SECOND and THIRD TIME and PASSED in OPEN COUNCIL,

this 18th day of November, 1985.




KENNETH G. WHILLANS - MAYOR



LEONARD J. MIKULICH - CLERK

APPROVED  
AS TO FORM  
LAW DEPT.  
BRAMPTON



DATE 05/11/85

SCHEDULE A TO BY-LAW 341-85

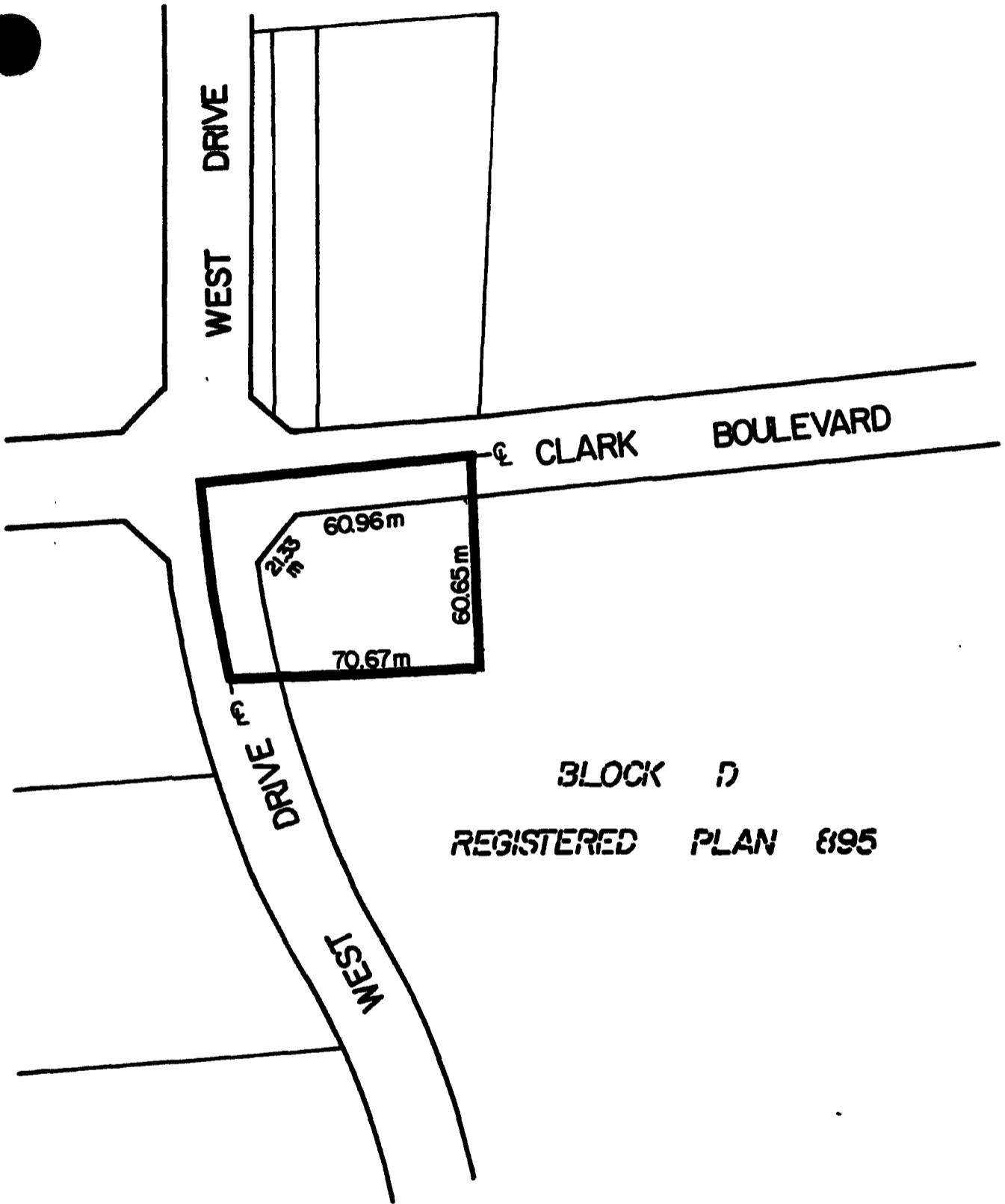
FROM: LOCKWOOD HOLDINGS LIMITED

INSTRUMENT NUMBER: 577924

REGISTERED: 7 August 1985

Part of Parcel 8-5, Section 43-Ching-1-WHS,  
being the parts of Lots 33 and 34 on Plan BR-25,  
and the parts of Lots 14, 15, 16 and 17 on Plan BR-9,  
designated as Part 4 on reference plan 43R-12518,  
City of Brampton, Regional Municipality of Peel,  
(formerly Town of Brampton, Regional Municipality of Peel),

(to be part of Main Street North).



BLOCK D  
 REGISTERED PLAN 895

— SUBJECT LANDS

PART LOT 4, CONCESSION 3 E.H.S.

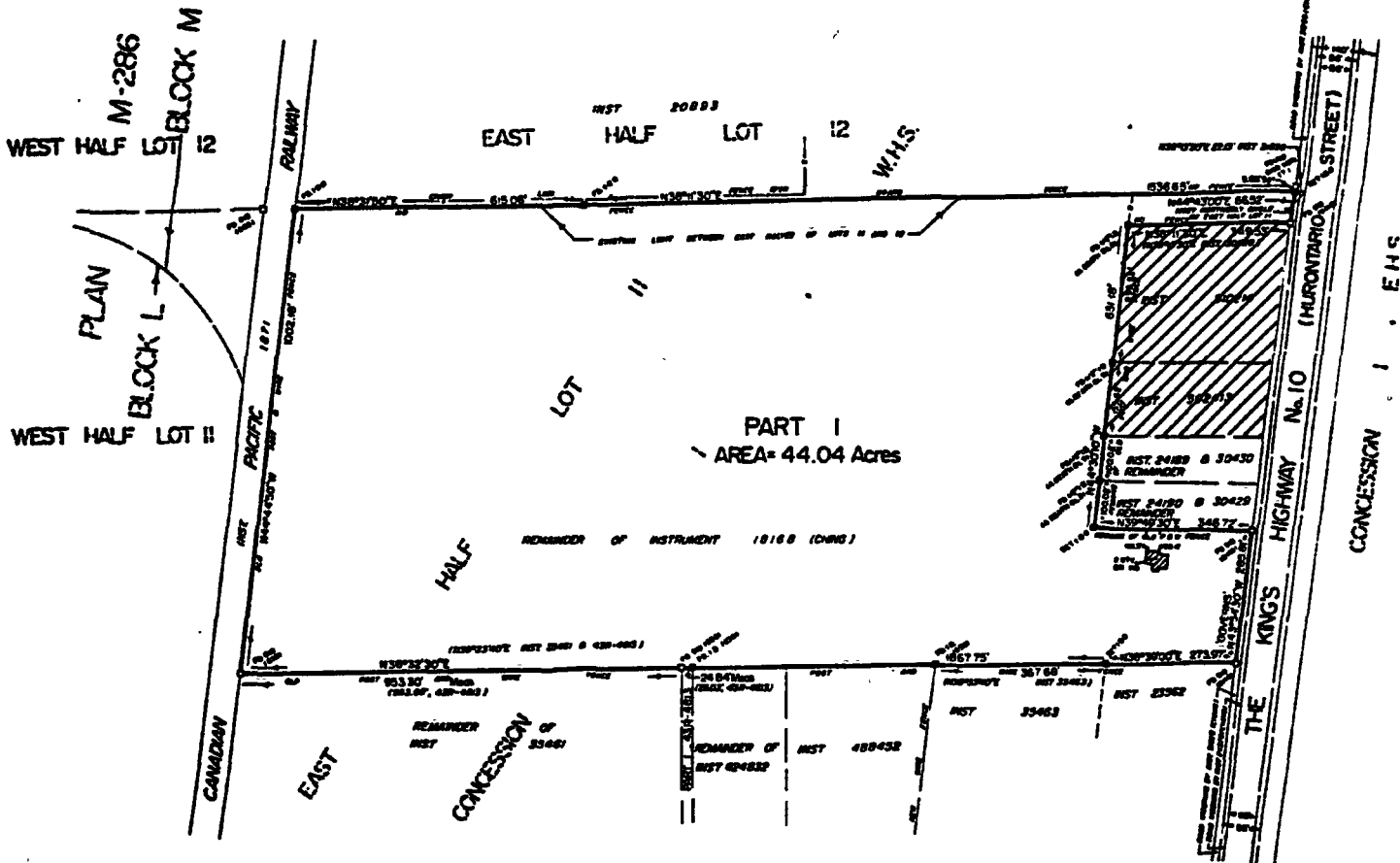


**CITY OF BRAMPTON**  
 Planning and Development

BY-LAW 341-85 SCHEDULE A

1:2000

Date: 85 11 15 Drawn by: RB  
 File no. 86.5 Map no. 62-27A



 **SUBJECT LANDS**

**EAST HALF LOT II, CON. I W.H.S.**

**By-Law 341-85 SCHEDULE B**



**1:5700**

**CITY OF BRAMPTON**  
 Planning and Development

Date: 85 11 15 Drawn by: K.L.  
 File no. B6.5 Map no. 24-25A