



THE CORPORATION OF THE CITY OF BRAMPTON

BY-LAW

Number 325-2010

To accept and assume works in
Registered Plan 43M-1655

WHEREAS the Council of The Corporation of the City of Brampton has, by resolution, decided that all works constructed and installed in accordance with the subdivision agreement for Registered Plan 43M-1655 be accepted and assumed;

AND WHEREAS Council has authorized the City Treasurer to release the securities held by the City in connection with the Registered Plan;


AND WHEREAS it is deemed expedient to accept and assume the streets and street widening on Registered Plan 43M-1655 as part of the public highway system.


NOW THEREFORE the Council of The Corporation of the City of Brampton hereby **ENACTS** as follows:


1. All of the works constructed and installed in accordance with the subdivision agreement for Registered Plan 43M-1655 are hereby accepted and assumed.
2. The lands described in Schedule A to this by-law are hereby accepted and assumed as part of the public highway system of the City of Brampton.

READ a FIRST, SECOND, AND THIRD TIME and PASSED in Open Council this 15th day of September, 2010.

APPROVED AS TO FORM & CONTENT


Denis Squires 6/Sept/10
Deputy City Solicitor


SUSAN FENNEL MAYOR


PETER FAY CLERK

SCHEDULE A TO BY-LAW NO. 325-2010

REGISTERED PLAN 43M-1655

Beavervalley Drive
Clarion Road
Cottontail Road
Earlsbridge Boulevard
Griffith Court
Kelton Road
Knightswood Crescent
Lockburn Crescent
Prima Vista Court
Queen Mary Drive
Senwood Street
Street Widening Block 191 to be part of McLaughlin Road

City of Brampton
Regional Municipality of Peel