



THE CORPORATION OF THE CITY OF BRAMPTON

BY-LAW

Number 319-89


To authorize the sale
of part of Block 317,
Plan 43M-520

WHEREAS the Council of The Corporation of the City of Brampton is of the opinion that the lands described in this by-law are no longer required for municipal purposes;

NOW THEREFORE the Council of The Corporation of the City of Brampton ENACTS AS FOLLOWS:


1. The sale of the part of Block 317, Plan 43M-520 shown as part 1 on a draft reference plan prepared by J. D. Barnes Limited, Reference No. 89-27-317-01-A, to Angela Quinney for the price of \$537.94, is hereby authorized;
2. The sale of the part of Block 317, Plan 43M-520 shown as part 2 on the said draft reference plan, to Harold Attfield and Gail Attfield for the price of \$874.19, is hereby authorized;
3. The Mayor and Clerk are hereby authorized to execute all documents approved by the City Solicitor which are necessary to effect the sale of the said lands.

READ a FIRST, SECOND and THIRD TIME and PASSED in OPEN COUNCIL,
this 11th day of December, 1989.


KENNETH G. WHILLANS - MAYOR


LEONARD J. MIKULICH - CLERK

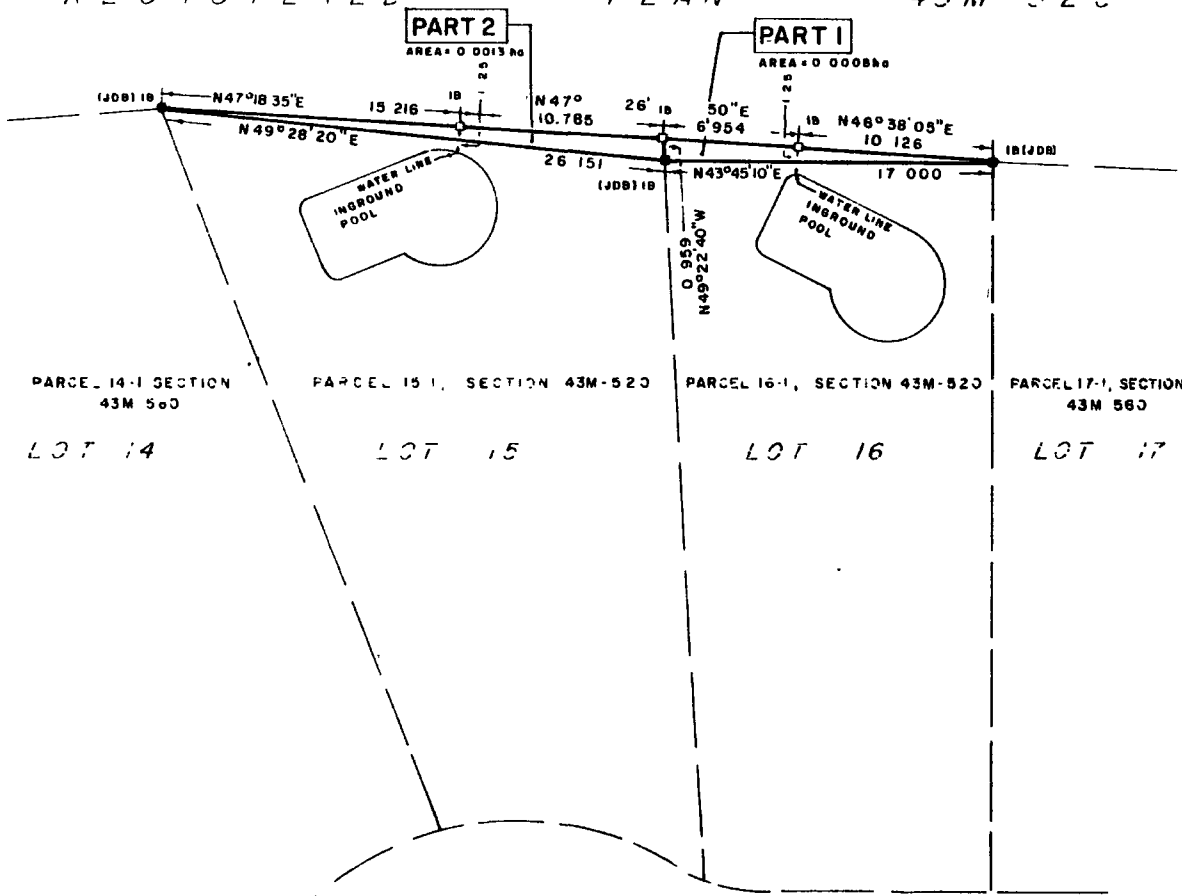
APPROVED AS TO FORM LAW DEPT. PERMISSION
WCC
DATE 12/11/89



BLOCK 317

PARCEL PLAN-2, SECTION 43M-520

REGISTERED PLAN 43M-520



PLAN 43M-

I REQUIRE THIS PLAN TO BE DEPOSITED UNDER THE LAND TITLES ACT

RECEIVED AND DEPOSITED

DATE _____

DATE _____

A. ROCCAFFORTE
ONTARIO LAND SURVEYOR

LAND REGISTRAR FOR THE
LAND TITLES DIVISION OF
PEEL (N° 43)

PARTS I & 2 PART OF PARCEL PLAN-2, SECTION 43M-520

PLAN OF SURVEY OF
PART OF BLOCK 317
REGISTERED PLAN 43 M - 520
CITY OF BRAMPTON
REGIONAL MUNICIPALITY OF PEEL
SCALE 1:250



J. D. BARNES LIMITED
1989

METRIC DISTANCES SHOWN ON THIS PLAN ARE IN METRES AND CAN BE CONVERTED TO FEET BY DIVIDING BY 0.3048

NOTES:

BEARINGS HEREON ARE ASTRONOMIC AND ARE REFERRED TO THE NORTHERLY LIMIT OF LOT 16, AS SHOWN ON REGISTERED PLAN 43M-520 HAVING A BEARING OF N43°45'10"E

- DENOTES SURVEY MONUMENT FOUND
- DENOTES SURVEY MONUMENT PLANTED
- SIB DENOTES STANDARD IRON BAR
- IB DENOTES IRON BAR
- JDB DENOTES J.D. BARNES LIMITED

CAUTION THIS PLAN IS NOT A PLAN OF SUBDIVISION WITHIN THE MEANING OF THE PLANNING ACT

SURVEYOR'S CERTIFICATE

I CERTIFY THAT
1 THIS SURVEY AND PLAN ARE CORRECT AND IN ACCORDANCE WITH THE SURVEYS ACT AND THE LAND TITLES ACT AND THE REGULATIONS MADE THEREUNDER
2 THE SURVEY WAS COMPLETED ON THE 22nd DAY OF NOVEMBER, 1989

DATE NOVEMBER 23, 1989

[Signature]
A. ROCCAFFORTE
ONTARIO LAND SURVEYOR



SURVEYING MAPPING
LAND INFORMATION SERVICES

I.D. BARNES

OFFICE OF ORIGIN
222 AVANCE BOULEVARD UNIT 1
BRAMPTON, ONTARIO, CANADA

STARLING COURT (R.S. BY A.W. N929 86)