



THE CORPORATION OF THE CITY OF BRAMPTON

BY-LAW

Number 274-2005

To amend By-law 93-93,

THROUGH HIGHWAYS, STOP SIGNS, FIRE ROUTES

The council of the Corporation of the City of Brampton hereby ENACTS as follows:

1. By-law 93-93, as amended, is hereby further amended as follows:

(1) by deleting from Schedule III thereto the following items:

THROUGH HIGHWAYS

<u>COLUMN 1 HIGHWAY</u>	<u>COLUMN 2 BETWEEN</u>
Beavervalley Drive	The north limit of the roadway and the south limit of Cottontail Road
Berries Drive	The north limit of the roadway and the north limit of Sugarhill Drive
Brisdale Drive	The north limit of the roadway and the north limit of Sandalwood Parkway West
Bufford Drive	The north limit of the road and the south limit of the road
Clementine Drive	The west limit of Mavis Road and the north limit of the roadway
Deerhurst Drive	The east limit of Goreway Drive and the south limit of the road
Eastview Gate	The west limit of the The Gore Road and the north limit of the roadway
Gore Valley Trail	The north limit of the roadway and the east limit of Westbrook Avenue
Gorevale Drive	The west limit of Westbrook Avenue and the north limit of the roadway
Intermodal Drive	The east limit of Airport Road and the west limit of Goreway Drive
Knightswood Crescent	The east limit of Queen Mary Drive and the north limit of the roadway
McNutt Street	The south limit of Edmonton Street and the south limit of the roadway
Mossgrove Crescent	The west limit of Van Kirk Drive and the north limit of the roadway
Mountainash Road	The north limit of the roadway and the north limit of Sandalwood Parkway East

Sun Pac Boulevard	The south limit of Williams Parkway and the south limit of Progress Court
Westbrook Avenue	The north limit of the roadway and the south limit of Whitehouse Crescent/Avalanche Crescent (southerly intersection)
Williamson Drive	The north limit of the roadway and the north limit of Sugarhill Drive

(2) by adding to Schedule III thereto the following items:

THROUGH HIGHWAYS

COLUMN 1 HIGHWAY	COLUMN 2 BETWEEN
Ansburly Drive	The south limit of Devonsleigh Drive and the north limit of Earlsbridge Boulevard
Armani Lane	The south limit of Lacoste Boulevard and the south limit of the roadway
Atira Avenue	The north limit of the roadway and the north limit of Braddock Drive
Beavervalley Drive	The north limit of Kanata Road and the south limit of Cottontail Road
Belleville Drive	The west limit of Saint Hubert Drive (easterly intersection) and the south limit of Saint Hubert Drive (northerly intersection)
Berries Drive	The west limit Brisdale Drive and the north limit of Sugarhill Drive
Braddock Drive	The west limit of Sir Jacobs Crescent (easterly intersection) and the west limit of Queen Mary Drive
Brisdale Drive	The south limit of Wanless Drive and the north limit of Sandalwood Parkway West
Bufford Drive	The east limit of McLaughlin Road South and the west limit of the roadway
Buster Drive	The north limit of Grover Road and the east limit of Charcoal Way
Charcoal Way	The north limit of Buster Drive and the north limit of Pantomine Boulevard
Clarion Road	The north limit of Elsmere Road the north limit of Earlsbridge Boulevard
Clementine Drive	The west limit of Mavis Road and the south limit of Steeles Avenue West
Coin Street	The east limit of Buster Drive and the west limit of Clementine Drive
Concorde Drive	The east limit of Saint Hubert Drive and (northerly intersection) and the east limit of Saint Hubert Drive (southerly intersection)
Conklin Drive	The west limit of Silver Egret Road (southerly intersection) and the west limit of Silver Egret Road (northerly intersection)
Cottrelle Boulevard	The east limit of Airport Road and the east limit of the roadway
Cottrelle Boulevard	The west limit of Westbrook Avenue and the west limit of The Gore Road
Darren Road	The south limit of Leparc Road and the north limit of Lacoste Boulevard
Deerhurst Drive	The east limit of Goreway Drive and the north limit of Intermodal Drive
Devonsleigh Drive	The east limit of Queen Mary Drive and the east limit of the roadway
Dwyer Drive	The north limit of the roadway and the north limit of Cottrelle Boulevard
Eaglefield Gate	The south limit of Percy Gate and the north limit of Devonsleigh Drive
Eastview Gate	The west limit of the The Gore Road and the east limit of the roadway
Eastway Street	The north limit of the roadway and the north limit of Cottrelle Boulevard
Edgeware Road	The west limit of the roadway and the east limit of Ironbridge Road
Elsmere Road	The east limit of Clarion Road and the west limit of Earlsbridge Boulevard

Gore Valley Trail	The north limit Pathmaster Road (westerly intersection) and the east limit of Westbrook Avenue
Gorevale Drive	The west limit of Westbrook Avenue and the north limit of Invitational Road (easterly intersection)
Hereford Street	The west limit of Mississauga Road and the south limit of Edgeware Road
Intermodal Drive	The east limit of Airport Road and the east limit of the roadway
Invitational Road	The east limit of Gorevale Drive (westerly intersection) and the west limit of Westbrook Avenue
Kamloops Drive	The west limit of Mountain George Road and the west limit of Okanagan Drive
Kelton Road	The south limit of Earlsbridge Boulevard and the north limit of Senwood Street
Knightswood Crescent	The east limit of Queen Mary Drive (northerly intersection) and the west limit of Harwood Road
Laurentide Crescent	The north limit of the intersection with itself and the north limit of Saint Hubert Drive
Lena Gate	The east limit of Kelton Road and the west limit of Senwood Street
Leparc Road	The north limit of the roadway and the north limit of Lacoste Boulevard
Leparc Road	The west limit of the roadway and the west limit of Maisonneuve Boulevard
Louvain Drive	The east limit of Mount Royal Circle (northerly intersection) and the south limit of Mount Royal Circle (westerly intersection)
Louvre Circle	The south limit of Eiffel Boulevard and the south limit of the intersection with itself
McNutt Street	The south limit of Edmonton Street and the south limit of Bear Trail
Mossgrove Crescent	The west limit of Van Kirk Drive (southerly intersection) and the west limit of Van Kirk Drive (northerly intersection)
Mountainash Road	The north limit of Tangleridge Boulevard/Stonecrest Drive and the north limit of Sandalwood Parkway East
Mountainash Road	The north limit of the roadway and the south limit of Eagle Plains Drive
Okanagan Drive	The south limit of Eagle Plains Drive and the north limit of Stonecrest Drive
Pathmaster Road	The east limit of Westbrook Avenue and the west limit Gore Valley Trail (easterly intersection)
Percy Gate	The north limit of Devonsleigh Drive and the south limit of the roadway
Prada Court	The west limit of Armani Lane and the north limit of the roadway
Putnam Drive	The east limit of Ansbury Drive and the north limit of Earlsbridge Boulevard
Raccoon Street	The east limit of Dwyer Drive and the west limit of Eastway Street
Saint Hubert Drive	The east limit of Maisonneuve Boulevard and the north limit of Eiffel Boulevard
Senwood Street	The south limit of Earlsbridge Boulevard and the east limit of Queen Mary Drive
Silver Egret Road	The south limit of Botavia Downs Drive and the north limit of Sewells Lane
Sorbonne Drive	The north limit of the roadway and the north limit of Eiffel Boulevard
Stonecrest Drive	The east limit of Mountainash Road and the east limit of Sparkling Place
Sun Pac Boulevard	The south limit of Williams Parkway and the south limit of limit of the roadway
Tangleridge Boulevard	The west limit of Mountainash Road and the south limit of Kamloops Drive
Tango Road	The south limit of Lacoste Boulevard and the south limit of the roadway
Trumpet Valley Boulevard	The south limit of Botavia Downs Drive and the east limit of Silver Egret Road
Westbrook Avenue	The south limit of Cottrelle Boulevard and the south limit of Whitehouse Crescent/Avalanche Crescent (southerly intersection)
Williamson Drive	The east limit of Brisdale Drive and the north limit of Sugarhill Drive

(3) by adding to Schedule IV thereto the following items:

STOP SIGNS

**COLUMN 1
INTERSECTION**

**COLUMN 2
FACING TRAFFIC**

Bloomsbury Avenue and Richgrove Drive	Eastbound on Richgrove Avenue
Bloomsbury Avenue and Richgrove Drive	Northbound on Bloomsbury Avenue
Bloomsbury Avenue and Richgrove Drive	Southbound on Bloomsbury Avenue
Bloomsbury Avenue and Richgrove Drive	Westbound on Richgrove Drive
Braddock Drive and Clarion Road/Sir Jacobs Crescent	Westbound on Braddock Drive
Lockburn Crescent and Lockburn Crescent/Prima Vista Court	Eastbound on Lockburn Crescent
McNutt Street and Xavier Court/Tristan Court	Southbound on McNutt Street
Sofitel Road and Regis Circle	Westbound on Sofitel Road

(4) by adding to Schedule XXII thereto the following items:

FIRE ROUTES


**COLUMN 1
LOCATION CODE**

**COLUMN 2
LOCATION**


F-16 (F3)	1-12 Flowering Vine Lane and 1-14 Purple Finch Court
M-80 (M1)	65 Mount Royal Circle
P-25 (B5)	1 Presidents Choice Circle
S-34 (G5)	1 Steeles Avenue East


READ a FIRST, SECOND, and THIRD TIME and PASSED in OPEN COUNCIL, this **12th** day of **September**, 2005.


Susan Fennell, Mayor


Leonard J. Mikulich, Clerk

APPROVED AS TO CONTENT


John Brophy, Director of
Maintenance and Operations

APPROVED AS TO FORM LAW DEPT. BRAMPTON	
	
DATE	SEP 1 05