



THE CORPORATION OF THE CITY OF BRAMPTON

# BY-LAW

Number 269-97

## To amend By-law 93-93, THROUGH HIGHWAYS, STOP SIGNS RATE OF SPEED, NO PARKING

The council of the Corporation of the City of Brampton hereby ENACTS as follows:

1. By-law 93-93, as amended, is hereby further amended as follows:

(1) by deleting from Schedule III thereto the following item:

### THROUGH HIGHWAYS

COLUMN 1 HIGHWAY	COLUMN 2 BETWEEN
English Street	The south limit of Scarsdale Court and the west limit of Main Street North
Kensington Road	The east limit of Central Park Drive and the west limit of Bramalea Road
Mackay Street South	The south limit of North Park Drive and the north limit of Williams Parkway East

(2) by adding to Schedule III thereto the following item:

### THROUGH HIGHWAYS

COLUMN 1 HIGHWAY	COLUMN 2 BETWEEN
English Street	The south limit of Scarsdale Court and the west limit of Murray Street
English Street	The east limit of Murray Street and the west limit of Main Street North
Mackay Street South	The south limit of North Park Drive and the north limit of Maitland Street/ Manorcrest Street
Mackay Street South	The south limit of Maitland Street/Manorcrest Street and the north limit of Williams Parkway East

(3) by adding to Schedule IV thereto the following items.

### STOP SIGNS

COLUMN 1 INTERSECTION	COLUMN 2 FACING TRAFFIC
English Street and Murray Street	Southbound on Murray Street
English Street and Murray Street	Eastbound on English Street
English Street and Murray Street	Westbound on English Street
Kensington Road and Kings Cross Road	Northbound on Kings Cross Road
Kensington Road and Kings Cross Road	Southbound on Kings Cross Road
Kensington Road and Kings Cross Road	Eastbound on Kensington Road
Kensington Road and Kings Cross Road	Westbound on Kensington Road
Mackay Street South and Maitland Street/Manorcrest Street	Northbound on Mackay Street South
Mackay Street South and Maitland Street/Manorcrest Street	Southbound on Mackay Street South
Mackay Street South and Maitland Street/Manorcrest Street	Eastbound on Maitland Street
Mackay Street South and Maitland Street/Manorcrest Street	Westbound on Manorcrest Street

(4) by adding to Schedule X thereto the following item:

**RATE OF SPEED**

COLUMN 1 HIGHWAY	COLUMN 2 RATE OF SPEED	COLUMN 3 BETWEEN	COLUMN 4 TIMES OR DAYS
Sandalwood Parkway	40	Glover Gate and Heart Lake Road	Anytime

(5) by deleting from Schedule XIV thereto the following items:

**NO PARKING**

COLUMN 1 HIGHWAY	COLUMN 2 SIDE	COLUMN 3 BETWEEN	COLUMN 4 TIMES OR DAYS
Melanie Drive	West	A point 62 metres south of Steeles Avenue East (easterly intersection) a point 77 metres south of Steeles Avenue East (easterly intersection)	Anytime
Melanie Drive (west leg)	East	Steeles Avenue East and a point 250 metres southerly	Anytime

(6) by adding to Schedule XIV thereto the following item:

**NO PARKING**


COLUMN 1 HIGHWAY	COLUMN 2 SIDE	COLUMN 3 BETWEEN	COLUMN 4 TIMES OR DAYS
Melanie Drive	Interior	Steeles Avenue East (easterly intersection) and Steeles Avenue East (westerly intersection)	Anytime

2. Section (1), subsections (1), (2), (3) and (4) of this by-law shall not come into force until approved by the council of the Regional Municipality of Peel.


READ a FIRST, SECOND, and THIRD TIME and PASSED in OPEN COUNCIL, this 24th day of November, 1997.

  
Peter Robertson, Mayor

  
Leonard J. Mikulich, Clerk

APPROVED  
AS TO FORM  
LAW DEPT  
BRAMPTON  
  
DATE 11/11/97

APPROVED AS TO CONTENT

  
Alex MacMillan, Director of  
Maintenance & Operations

APPROVED BY  
RESOLUTION 97-1327 PASSED  
BY REGIONAL COUNCIL ON

DECEMBER 18 19 97

*Donna Sprad*  
Regional Clerk  
Regional Municipality of Peel



CERTIFIED TRUE COPY

*J. M. M. M.*  
City Clerk  
City of Brampton

Nov 25 10 97

THE CORPORATION OF THE CITY OF BRAMPTON

# BY-LAW

Number 269-97

## To amend By-law 93-93, THROUGH HIGHWAYS, STOP SIGNS RATE OF SPEED, NO PARKING

The council of the Corporation of the City of Brampton hereby ENACTS as follows:

1. By-law 93-93, as amended, is hereby further amended as follows:

(1) by deleting from Schedule III thereto the following item:

### THROUGH HIGHWAYS

COLUMN 1 HIGHWAY	COLUMN 2 BETWEEN
English Street	The south limit of Scarsdale Court and the west limit of Main Street North
Kensington Road	The east limit of Central Park Drive and the west limit of Bramalea Road
Mackay Street South	The south limit of North Park Drive and the north limit of Williams Parkway East

(2) by adding to Schedule III thereto the following item:

### THROUGH HIGHWAYS

COLUMN 1 HIGHWAY	COLUMN 2 BETWEEN
English Street	The south limit of Scarsdale Court and the west limit of Murray Street
English Street	The east limit of Murray Street and the west limit of Main Street North
MacKay Street South	The south limit of North Park Drive and the north limit of Maitland Street/ Manorcrest Street
MacKay Street South	The south limit of Maitland Street/Manorcrest Street and the north limit of Williams Parkway East

(3) by adding to Schedule IV thereto the following items:

### STOP SIGNS

COLUMN 1 INTERSECTION	COLUMN 2 FACING TRAFFIC
English Street and Murray Street	Southbound on Murray Street
English Street and Murray Street	Eastbound on English Street
English Street and Murray Street	Westbound on English Street
Kensington Road and Kings Cross Road	Northbound on Kings Cross Road
Kensington Road and Kings Cross Road	Southbound on Kings Cross Road
Kensington Road and Kings Cross Road	Eastbound on Kensington Road
Kensington Road and Kings Cross Road	Westbound on Kensington Road
MacKay Street South and Maitland Street/Manorcrest Street	Northbound on MacKay Street South
MacKay Street South and Maitland Street/Manorcrest Street	Southbound on MacKay Street South
MacKay Street South and Maitland Street/Manorcrest Street	Eastbound on Maitland Street
MacKay Street South and Maitland Street/Manorcrest Street	Westbound on Manorcrest Street

(4) by adding to Schedule X thereto the following item:

**RATE OF SPEED**

COLUMN 1 HIGHWAY	COLUMN 2 RATE OF SPEED	COLUMN 3 BETWEEN	COLUMN 4 TIMES OR DAYS
Sandalwood Parkway	40	Glover Gate and Heart Lake Road	Anytime

(5) by deleting from Schedule XIV thereto the following items:

**NO PARKING**

COLUMN 1 HIGHWAY	COLUMN 2 SIDE	COLUMN 3 BETWEEN	COLUMN 4 TIMES OR DAYS
Melanie Drive	West	A point 62 metres south of Steeles Avenue East (easterly intersection) a point 77 metres south of Steeles Avenue East (easterly intersection)	Anytime
Melanie Drive (west leg)	East	Steeles Avenue East and a point 250 metres southerly	Anytime

(6) by adding to Schedule XIV thereto the following item:

**NO PARKING**


COLUMN 1 HIGHWAY	COLUMN 2 SIDE	COLUMN 3 BETWEEN	COLUMN 4 TIMES OR DAYS
Melanie Drive	Interior	Steeles Avenue East (easterly intersection) and Steeles Avenue East (westerly intersection)	Anytime

2. Section (1), subsections (1), (2), (3) and (4) of this by-law shall not come into force until approved by the council of the Regional Municipality of Peel.


READ a FIRST, SECOND, and THIRD TIME and PASSED in OPEN COUNCIL, this 24th day of November, 1997.

  
Peter Robertson, Mayor

  
Leonard J. Mikulich, Clerk

APPROVED AS TO FORM  
LAW DEPT  
EQUAMPTON  
  
DATE 11/11/97

APPROVED AS TO CONTENT

  
Alex MacMillan, Director of  
Maintenance & Operations