



THE CORPORATION OF THE CITY OF BRAMPTON

BY-LAW

Number 268-2008

To amend Zoning By-law 270-2004, as amended


The Council of The Corporation of the City of Brampton ENACTS as follows:

1. By-law 270-2004, as amended, is hereby further amended:

- (1) by changing on Schedule 'A' thereto, the land use designation of the lands shown outlined on Schedule 'A' to this by-law:

| | |
|---|---|
| from | to |
| Institutional One (H) – Section 1931 (I1 (H) – 1931) | Institutional One – Section 1931 (I1 – 1931) |


READ a FIRST, SECOND and THIRD TIME, and PASSED, in OPEN COUNCIL, this **12TH** day of **November** 2008.



 SUSAN FENNEL - MAYOR



 KATHRYN ZAMMIT - CITY CLERK
 PETER FAY



Approved as to Content
 Adrian J. Smith, M.C.I.P., R.P.P.
 Director, Planning and Land Development Services

| | | | |
|---|----|----|----|
| APPROVED AS TO FORM LAW DEPT. BRAMPTON | | | |
| C.C.C. | | | |
| DATE | 10 | 08 | 08 |

COUNTRYSIDE DRIVE

11-1931

BRAMALEA ROAD

HESLOP CIRCLE

WHITE ELM WAY

HADFIELD CIRCLE

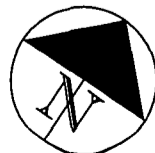
LEGEND



ZONE BOUNDARY



PART LOT 14, CONCESSION 5 E.H.S.



CITY OF BRAMPTON
Planning, Design and Development

Date: 2008 09 30

Drawn by: CJK

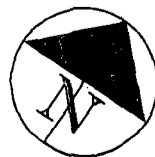
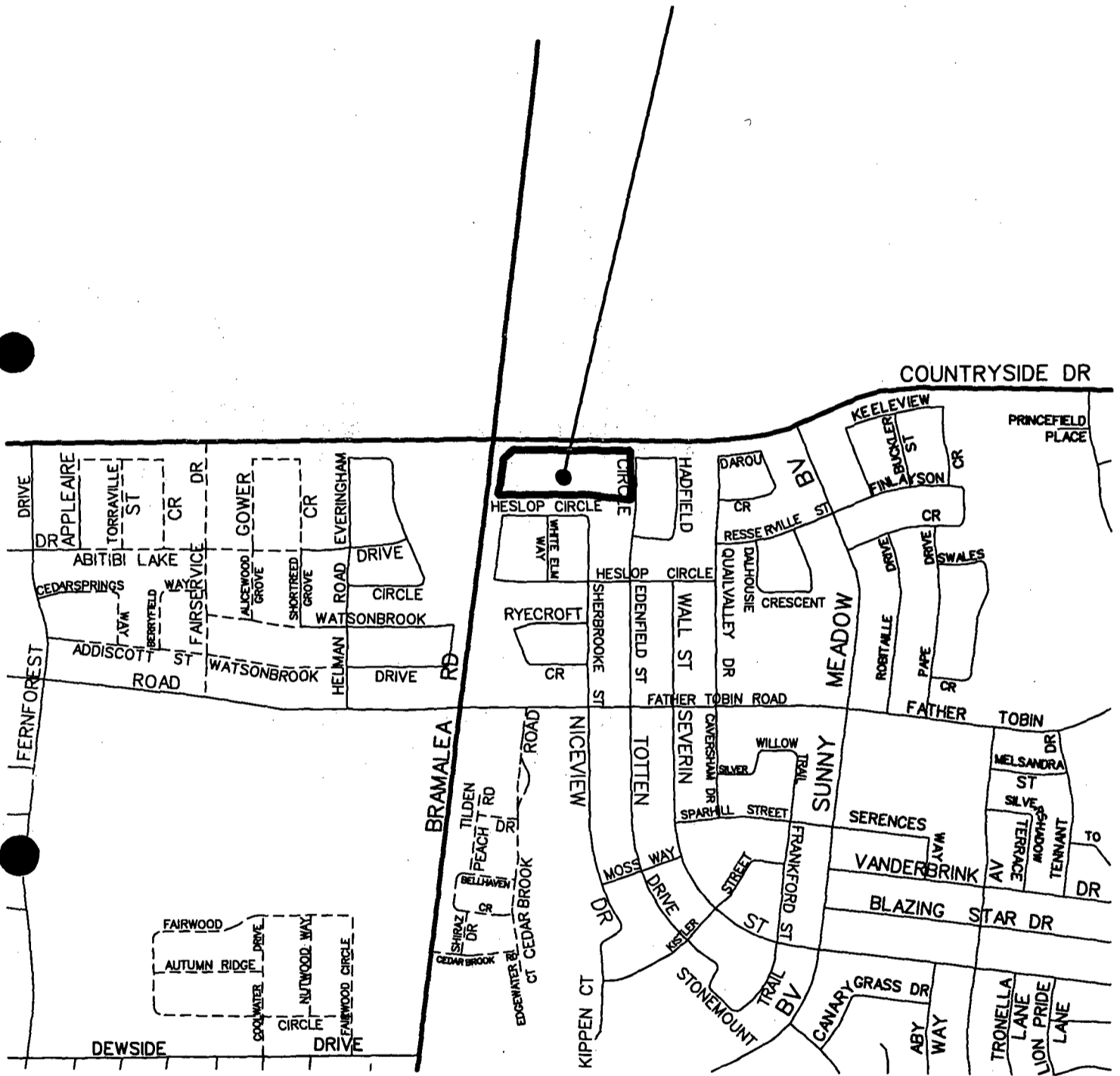
By-Law 268-2008

Schedule A

File no. C05E14.007hkzbla

Map no. 29-42

SUBJECT LANDS



CITY OF BRAMPTON
 Planning, Design and Development

Date: 2008 09 30

Drawn by: CJK

File no. C05E14.007HKZKM Map no. 29-42

Key Map By-Law 268-2008