



THE CORPORATION OF THE CITY OF BRAMPTON

BY-LAW

Number 264-88

To amend By-law 193-83 (the regulation of traffic)
for the placement of
RATE OF SPEED - 60 KILOMETRES PER HOUR

The council of the Corporation of the City of Brampton hereby
ENACTS as follows:

1. By-law 193-83, as amended, is hereby further amended:

(1) by deleting from the specified columns of Schedule XIX
thereto the following items:

RATE OF SPEED (80 Kilometres/hour)

COLUMN 1
HIGHWAY

COLUMN 2
BETWEEN

Creditview Road Seventeen Sideroad and a point 1,290 metres
(Third Line West) south of Queen Street West

(2) by adding to the specified columns of Schedule XVII
thereto the following items:

RATE OF SPEED (60 Kilometres/hour)

COLUMN 1
HIGHWAY

COLUMN 2
BETWEEN

Creditview Road A point 350 metres north of Queen Street West
and a point 450 metres south of Queen Street
West


(3) by adding to the specified columns of Schedule XIX thereto the following items:

RATE OF SPEED (80 Kilometres/hour)


COLUMN 1 HIGHWAY	COLUMN 2 BETWEEN
Creditview Road	Mayfield Road and a point 350 metres north of Queen Street West
Creditview Road	A point 450 metres south of Queen Street West and a point 1,290 metres south of Queen Street West

This by-law shall not come into force until approved by the council of The Regional Municipality of Peel.

READ a FIRST, SECOND, and THIRD TIME and PASSED in OPEN COUNCIL, this 24th day of October, 1988.



 Kenneth G. Whillans, Mayor



 Leonard J. Mikulich, Clerk

14b-2



City Clerk
City of Brampton

OCT 26 1988

THE CORPORATION OF THE CITY OF BRAMPTON

BY-LAW

Number 264-88

To amend By-law 193-83 (the regulation of traffic)
for the placement of
RATE OF SPEED - 60 KILOMETRES PER HOUR

The council of the Corporation of the City of Brampton hereby ENACTS as follows:

1. By-law 193-83, as amended, is hereby further amended:

(1) by deleting from the specified columns of Schedule XIX thereto the following items:

RATE OF SPEED (80 Kilometres/hour)

COLUMN 1
HIGHWAY

COLUMN 2
BETWEEN

Creditview Road (Third Line West)	Seventeen Sideroad and a point 1,290 metres south of Queen Street West
--------------------------------------	--

(2) by adding to the specified columns of Schedule XVII thereto the following items:

RATE OF SPEED (60 Kilometres/hour)

COLUMN 1
HIGHWAY

COLUMN 2
BETWEEN

Creditview Road	A point 350 metres north of Queen Street West and a point 450 metres south of Queen Street West
-----------------	---

88-768
 November 10 1988
 [Signature]
 ACTING

14 b-3

2

(3) by adding to the specified columns of Schedule XIX thereto the following items:

RATE OF SPEED (80 Kilometres/hour)

COLUMN 1
HIGHWAY


COLUMN 2
BETWEEN


Creditview Road: Mayfield Road and a point 350 metres north of Queen Street West

Creditview Road A point 450 metres south of Queen Street West and a point 1,290 metres south of Queen Street West

This by-law shall not come into force until approved by the council of The Regional Municipality of Peel.

READ a FIRST, SECOND, and THIRD TIME and PASSED in OPEN COUNCIL, this 24th day of October, 1988.


Kenneth G. Whillans, Mayor


Leonard J. Mikulich, Clerk