



THE CORPORATION OF THE CITY OF BRAMPTON

BY-LAW

Number 261-2005

To amend By-Law 275-2004, An Interim Control By-Law Applicable to Part of the Area Subject to Zoning By-Law 270-2004.


The Council of the Corporation of the City of Brampton ENACTS as follows:

1. By-Law 275-2004 as amended by By-Law 355-2004, is hereby further amended as follows:
 - 1.1 Section 1 is amended by adding, before the words "Except as provided for in Section 1.1, the lands described as Part of Lot 6, Concession 1 E.H.S., Part of Lot 6, Concession 2 E.H.S., Part of Lot 5, Concession 1 E.H.S. and Part of Lot 5, Concession 2 E.H.S.," the following:

"Except as provided for in Section 1.2 and,"
 - 1.2 The following is added as Section 1.2:

"1.2 The lands described as Part of Lot 5, Concession 2, E.H.S. and referenced as the "Lands Subject to Specific Exemption from Interim Control By-Law 275-2004", as amended by By-Law ~~261-2005~~ as outlined on Schedule A to this by-law shall only permit a grocery store limited to a maximum size of 6,500 square feet (603 square metres) and restricted to Unit 11."
 - 1.3 Schedule A is deleted and replaced with Schedule A attached to this By-Law.

READ a FIRST, SECOND AND THIRD TIME, and PASSED, in
OPEN COUNCIL, this 15th day of August 2005.




SUSAN FENNELL - MAYOR



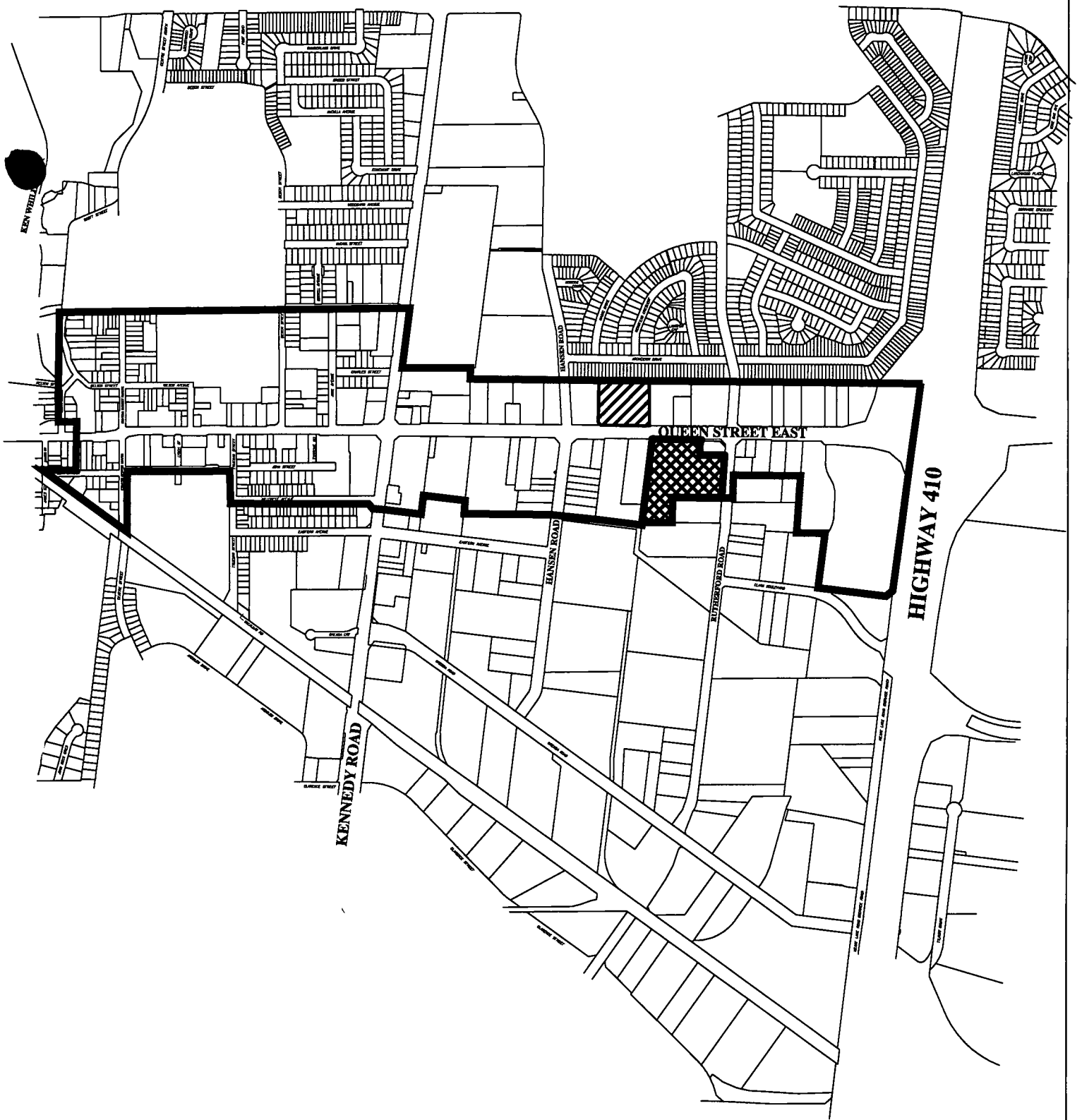
LEONARD J. MIKULICH - CITY CLERK

Approved as to Content:



Adrian Smith, MCIP, RPP
Director, Planning & Land Development Services

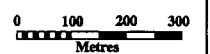
APPROVED AS TO FORM LAW DEPT. BRAMPTON		
d. He		
DATE	Aug 11	05



 Lands Subject to Specific Exemption from Interim Control By - Law **275 - 2004** as Amended by By-Law 261-2005

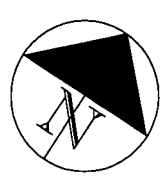
 Lands Subject to Specific Exemption from Interim Control By - Law **275 - 2004** as Amended by By-Law 355 - 2004

 Lands Subject to Interim Control By-Law **275 - 2004**



**QUEEN STREET CORRIDOR
INTERIM CONTROL BY-LAW AREA**

**SCHEDULE A
PLANNING, DESIGN & DEVELOPMENT DEPARTMENT**



CITY OF BRAMPTON
Planning, Design and Development

Date: Aug. 05, 2005 Drawn by: J. Kennedy
File no: down_bylaw2b.dgn Map no.