



THE CORPORATION OF THE CITY OF BRAMPTON

BY-LAW

Number 261-2004

To amend By-law 93-93,

THROUGH HIGHWAYS, STOP SIGNS, PEDESTRIAN CROSSOVERS, RATE OF SPEED, HEAVY TRUCKS, REDUCED VEHICLE LOADS – 5 TONNES, FIRE ROUTES

The council of the Corporation of the City of Brampton hereby ENACTS as follows:

1. By-law 93-93, as amended, is hereby further amended as follows:

(1) by deleting from Schedule III thereto the following items:

THROUGH HIGHWAYS

COLUMN 1 HIGHWAY	COLUMN 2 BETWEEN
Financial Drive	The north limit of the roadway and the north limit of Hallstone Road
Nova Scotia Road	The north limit of the roadway and the south limit of Miner Street
Hallstone Road	The east limit of Mississauga Road and the east limit of Financial Drive
Pauline Crescent	The east limit of Madronnia Gardens and the east limit of Carnac Gardens

(2) by adding to Schedule III thereto the following items:

THROUGH HIGHWAYS

COLUMN 1 HIGHWAY	COLUMN 2 BETWEEN
Allness Road	The east limit of Orangegrove Road and the east limit of Yvonne Drive
Ashdale Road	The south limit of Pergola Way (easterly intersection) and south limit of Pantomine Boulevard
Beachpoint Boulevard	The east limit of Brisdale Drive and the north limit of Fandor Way
Berries Drive	The north limit of the roadway and the north limit of Sugarhill Drive
Black Bear Trail	The north limit of Edmonton Street and the west limit of McNutt Street

Brisdale Drive	The north limit of the roadway and the north limit of Sandalwood Parkway West
Browley Drive	The east limit of Sunnyview Road and the west limit of Ferncroft Place
Buick Drive	The east limit of Creditview Road and the west limit of Brisdale Drive
Clementine Drive	The west limit of Mavis Road and the north limit of the roadway
Cooperage Street	The east limit of Financial Drive and the west limit of Nova Scotia Road
Dells Crescent	The south limit of Lormel Gate and the north limit of Whispering Hills Gate (easterly intersection)
Dunbrack Lane	The west limit of Humbolt Crescent (easterly intersection) and the west limit of Sunnyview Road
Edmonton Street	The east limit of Black Bear Trail and the east limit of the roadway
Emmett Circle	The west limit of Lever gate and the west limit of the intersection of Emmett Circle with itself
Ferncroft Place	The north limit of the intersection of Ferncroft Place with itself and the north limit of McCrimmon Drive
Filbert Way	The east limit of Hedgeline Street and the west limit of Sunnyview Road
Financial Drive	The south limit of Steeles Avenue West and the southerly boundary of the City of Brampton
Florette Place	The west limit of Humbolt Crescent/Hedgeline Street and the west limit of the intersection of Florette Place with itself
Frontenac Crescent	The north limit of Jessop Drive (westerly intersection) and the north limit of Jessop Drive (easterly intersection)
Grouse Lane	The north limit of Edmonton Street and the east limit of Financial Drive
Hallstone Road	The east limit of Mississauga Road and the west limit of Financial Drive
Hedgeline Street	The north limit of Lockheed Crescent/Snowy Wood Drive and the north limit of McCrimmon Drive
Jessop Drive	The east limit of Brisdale Drive and the west limit of Orangegrove Drive
Keats Terrace	The west limit of Orangegrove Drive and the east limit of Frontenac Crescent
Lockheed Crescent	The west limit of Hedgeline Street (southerly intersection) and the west limit of Hedgeline Street (northerly intersection)
Maple Beach Crescent	The north limit of Sandway Drive (westerly intersection) and the north limit of Beachpoint Boulevard
McNutt Street	The south limit of Edmonton Street and the south limit of the roadway
Napa Valley Crescent	The north limit of Wetmeadow Drive (westerly intersection) and the north limit of Wetmeadow Drive (easterly intersection)
Ness Road	The north limit of Outlook Avenue and west limit of Susan Avenue
Nova Scotia Road	The north limit of Cooperage Street and the south limit of Miner Street
Orangegrove Drive	The south limit of Sugarhill Drive and the south limit of Jessop Drive
Outlook Avenue	The west limit of Ness Road and the west limit of Susan Avenue
Pantomine Boulevard	The north limit of Shuter Lane and the west limit of Clementine Drive
Passfield Trail	The north limit of Ampersand Drive and the east limit of Clarkway Drive
Pergola Way	The east limit of Ashdale Road (westerly intersection) and the west limit of Clementine Drive
Sandway Drive	The east limit of Brisdale Drive and the west limit of Maple Beach Crescent
Shuter Lane	The north limit of the roadway and the south limit of Gloria Road
Sugarhill Drive	The east limit of Brisdale Drive and the west limit of Chinguacousy Road
Sugarhill Drive	The west limit of the roadway and the west limit of Brisdale Drive

Sunnyview Road	The south limit of Sandalwood Parkway West and the north limit of McCrimmon Drive
Supino Crescent	The east limit of Bloomsbury Avenue (northerly intersection) and the east limit of Bloomsbury Avenue (southerly intersection)
Susan Avenue	The south limit of Pantomine Boulevard and the south limit of the roadway
Tianalee Crescent	The north limit of Olivett Crescent and the east limit of Queen Mary Drive
Williamson Drive	The north limit of the roadway and the north limit of Sugarhill Drive
Yvonne Drive	The south limit of Allness Drive and the south limit of Yolanda Place
Zia Dodda Crescent	The east limit of Via Romano Way (northerly intersection) and the east limit of Via Romano Way (southerly intersection)
Southlake Boulevard	The south limit of Bovaird Drive East and the south limit of the roadway
Harbourtown Crescent	The east limit of Southlake Boulevard (northerly intersection) and the east limit of Southlake Boulevard (southerly intersection)
Seahorse Avenue	The south limit of Harbourtown Crescent and the east limit of Southlake Boulevard
Stoneylake Avenue	The west limit of Southlake Boulevard and the south limit of the roadway
Showboat Crescent	The north limit of Stoneylake Avenue (westerly intersection) and north limit of Stoneylake Avenue (easterly intersection)
Sewelles Lane	The east limit of Brisdale Drive and the east limit of Elser Lane
Botavia Downs Drive	The east limit of Brisdale Drive and the west limit of Sewelles Lane/Orangegrove Road
Luella Crescent	The east limit of Leagate Street (northerly intersection) and the east limit of Leagate Street (southerly intersection)
Capistro Street	The east limit of Leagate Street and the west limit of Worthington Avenue
Schooner Drive	The east limit of Leagate Street and the west limit of Worthington Avenue
Worthington Avenue	The north limit of Fairhill Avenue and the south limit of Luella Screscent
Pauline Crescent	The west limit of Madronna Gardens (southerly intersection) and the west limit of Edenbrook Hill Drive
Pauline Crescent	The west limit of Madronna Gardens (northerly intersection) and the west limit of Carnac Gardens

(3) by deleting from Schedule IV thereto the following items:

STOP SIGNS

COLUMN 1 INTERSECTION

COLUMN 2 FACING TRAFFIC

Dells Crescent and Whispering Hills Gate

Westbound on Whispering Hills Gate

(4) by adding to Schedule IV thereto the following items:

STOP SIGNS

COLUMN 1 INTERSECTION

COLUMN 2 FACING TRAFFIC

Humbolt Crescent/Hedgeline Street and Florette Place/Dunbrack Line

Northbound on Hedgeline Street

Humbolt Crescent/Hedgeline Street and Florette Place/Dunbrack Line

Southbound on Humbolt Crescent

Pantomine Boulevard and Shuter Lane/Outlook Avenue

Southbound on Pantomine Boulevard

Whispering Hills Gate and Tianalee Crescent/Olivett Lane

Eastbound on Whispering Hills Gate

Botavia Downs Drive and Sewelles Lane/Orangegrove Road	Westbound on Botavia Downs Drive
Pauline Crescent and Pauline Crescent/Irene Crescent	Westbound on Pauline Crescent

(5) by deleting from Schedule IX thereto the following items:

PEDESTRIAN CROSSOVERS

COLUMN 1 HIGHWAY	COLUMN 2 LOCATION
Fernforest Drive	A point 59 metres north of Blue Oak Avenue/Deerglen Avenue
Kennedy Road North	At the north side of the intersection with Conestoga Drive

(6) by deleting from Schedule X thereto the following items:

RATE OF SPEED

COLUMN 1 HIGHWAY	COLUMN 2 RATE OF SPEED	COLUMN 3 BETWEEN	COLUMN 4 TIMES OR DAYS
Burnt Elm Drive	40	Van Scott Drive and the north limit of the roadway	Anytime
Cloverdale Drive	40	Clark Boulevard and Balmoral Drive	Anytime
Folkstone Crescent	40	A point 100 metres west of Flindon Gate and Clark Boulevard	Anytime
Madoc Drive	40	A point 117 metres north of Archdekin Drive and Rutherford Road North	Anytime
North Park Drive	40	Jefferson Road and Jaffa Drive	Anytime
Winterfold Drive	40	Langston Drive and Rutherford Road North	Anytime
Williams Parkway	60	North Park Drive and a point 197 metres east of Mansfield Street (easterly intersection)	Anytime

(7) by adding to Schedule X thereto the following items:

RATE OF SPEED

COLUMN 1 HIGHWAY	COLUMN 2 RATE OF SPEED	COLUMN 3 BETWEEN	COLUMN 4 TIMES OR DAYS
Dewside Drive	40	Fernforest Drive and a point 15 metres east of Royal Springs Crescent (easterly intersection)	Anytime

Burnt Elm Drive	40	Van Scott Drive and a point 213 metres north of Milkweed Crescent	Anytime
Cloverdale Drive	40	Clark Boulevard and a point 121 metres north of Cathcart Crescent (northerly intersection)	Anytime
Folkstone Crescent	40	A point 100 metres west of Flindon Gate and Clark Boulevard (westerly intersection)	Anytime
Madoc Drive	40	A point 117 metres north of Archdekin Drive (westerly intersection) and Rutherford Road North	Anytime
North Park Drive	40	A point 60 metres east of Jefferson Road and a point 110 metres west of Jordan Boulevard	8:00 am to 5:00 pm on school days
Winterfold Drive	40	Langston Drive and Rutherford Road North (easterly intersection)	Anytime
Williams Parkway	60	North Park Drive/Howden Boulevard and a point 197 metres east of Mansfield Street (easterly intersection)	Anytime

(8) by deleting from Schedule XI thereto the following item:

HEAVY TRUCKS

COLUMN 1 HIGHWAY	COLUMN 2 BETWEEN	COLUMN 3 TIMES OR DAYS
Bowman Avenue	McVean Drive and the east limit of the road	Anytime
Dusty Lane	McLaughlin Road North and the east limit of the road	Anytime
Flowertown Avenue	West limit of the road and McLaughlin Road North	Anytime
Laurelcrest Street	Vodden Street East and Queen Street East	Anytime
Luminous Court	Hurontario Street and Sunforest Drive	Anytime

(9) by adding to Schedule XI thereto the following items:

HEAVY TRUCKS

COLUMN 1 HIGHWAY	COLUMN 2 BETWEEN	COLUMN 3 TIMES OR DAYS
Hallstone Road	Creditview Road and Mississauga Road	Anytime
Bowman Avenue	McVean Drive and Fenton Way	Anytime
Dusty Lane	McLaughlin Road North and Braemore Road	Anytime
Flowertown Avenue	Chinguacousy Road and McLaughlin Road North	Anytime
Laurelcrest Street	Vodden Street East and Queen Street East	Anytime

(10) by deleting from Schedule XII thereto the following items:

REDUCED VEHICLE LOADS – 5 TONNES

COLUMN 1
HIGHWAY

COLUMN 2
BETWEEN

Hallstone Road

Creditview Road and Mississauga Road

(11) by adding to Schedule XXII thereto the following items:

FIRE ROUTES


COLUMN 1
LOCATION CODE


COLUMN 2
LOCATION

K-46 (E5)


45 Kingknoll Drive

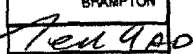
READ a FIRST, SECOND, and THIRD TIME and PASSED in OPEN COUNCIL, this 13th day of September, 2004.


Susan Fennell, Mayor


Leonard J. Mikulich, Clerk

APPROVED AS TO CONTENT


John Brophy, Director of
Maintenance and Operations

APPROVED
AS TO FORM
LAW DEPT.
BRAMPTON

DATE Aug 25/04