



THE CORPORATION OF THE CITY OF BRAMPTON

BY-LAW

Number 243-95

To amend By-law 93-93,  
RATE OF SPEED, STOP SIGNS, HEAVY TRUCKS,  
VEHICLE LOAD RESTRICTIONS,  
NO PARKING AND FIRE ROUTES

The council of the Corporation of the City of Brampton hereby ENACTS as follows:

- 1. By-law 93-93, as amended, is hereby further amended as follows:
  - (1) by adding to Section 2 thereto the following item:

"school days" means any Monday to Friday inclusive, between 8:00 a.m. and 5:00 p.m. when school is in session.
  - (2) Section 25 of By-law 93-93 is hereby repealed and the following is substituted therefor:
    - 25. (1) Where signs to that effect are displayed on the highway or portion of a highway set out in Column 1 of Schedule X of this by-law between the limits set out in Column 3 of the said Schedule during the times and days set out in Column 4 of the said Schedule, the maximum rate of speed in kilometres per hour shall be that set out in Column 2 of the said Schedule.
    - (2) Notwithstanding subsection (1) of Section 25, where signs are augmented by flashing lights as prescribed in the Highway Traffic Act, the maximum rate of speed in kilometres per hour as set out in Column 2 of said Schedule shall only be in effect when said lights are flashing.
  - (3) by deleting from Schedule IV thereto the following item:

STOP SIGNS

COLUMN 1 INTERSECTION	COLUMN 2 FACING TRAFFIC
Beaconsfield Road/Langdale Crescent and Beaconsfield Road	Southbound on Beaconsfield Road

(4) by deleting from Schedule X thereto the following items:

**RATE OF SPEED**

COLUMN 1 HIGHWAY	COLUMN 2 RATE OF SPEED	COLUMN 3 BETWEEN	COLUMN 4 TIMES OR DAYS
North Park Drive	40	A point 259 metres north of Williams Parkway East and a point 705 metres north of Williams Parkway East	8:00 am to 5:00 pm Monday to Friday September to June inclusive
North Park Drive	40	A point 932 metres north of Williams Parkway East and a point 1346 metres north of Williams Parkway East	8:00 am to 5:00 pm Monday to Friday September to June inclusive
Ray Lawson Boulevard	40	Canarvan Court and Stalbridge Avenue/WoodsendRun	8:00 am to 5:00 pm Monday to Friday September to June inclusive

(5) by deleting from Schedule XII thereto the following item:

**REDUCED VEHICLE LOADS**

COLUMN 1 HIGHWAY	COLUMN 2 BETWEEN
McLaughlin Road North	Mayfield Road and Sandalwood Parkway West

(6) by adding to Schedule IV thereto the following item:

**STOP SIGNS**

COLUMN 1 INTERSECTION	COLUMN 2 FACING TRAFFIC
Beaconsfield Avenue/Langdale Crescent and Beaconsfield Avenue	Southbound on Beaconsfield Avenue

(7) by adding to Schedule X thereto the following items:

**RATE OF SPEED**

COLUMN 1 HIGHWAY	COLUMN 2 RATE OF SPEED	COLUMN 3 BETWEEN	COLUMN 4 TIMES OR DAYS
North Park Drive	40	A point 259 metres north of Williams Parkway East and a point 705 metres north of Williams Parkway East	8:00 am to 5:00 pm on school days
North Park Drive	40	A point 932 metres north of Williams Parkway East and a point 1346 metres north of Williams Parkway East	8:00 am to 5:00 pm on school days
Ray Lawson Boulevard	40	Canarvan Court and Stalbridge Avenue/WoodsendRun	8:00 am to 5:00 pm on school days

(8) by adding to Schedule XII thereto the following item:

**REDUCED VEHICLE LOADS**

COLUMN 1 HIGHWAY	COLUMN 2 BETWEEN
McLaughlin Road North	Mayfield Road and Wanless Drive

(9) by adding to Schedule XI thereto the following item:

**HEAVY TRUCKS**

COLUMN 1 HIGHWAY	COLUMN 2 BETWEEN	COLUMN 3 TIMES OR DAYS
McLaughlin Road North	Wanless Drive and Sandalwood Parkway West	Anytime

(10) by adding to Schedule XIV thereto the following item:

**NO PARKING**

COLUMN 1 HIGHWAY	COLUMN 2 SIDE	COLUMN 3 BETWEEN	COLUMN 4 TIMES OR DAYS
Wilkinson Road	North/West	A point 53 metres north/west of Westwyn Court and a point 157 metres north/west of Westwyn Court	Anytime

(11) by adding to Schedule XXII thereto the following items:

**FIRE ROUTES**

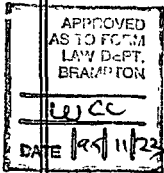
COLUMN 1 LOCATION CODE	COLUMN 2 LOCATION
A-13 (J4)	45 Avondale Boulevard
B-36 (H5)	300 Biscayne Crescent
C-39 (K3)	905 Central Park Drive
C-40 (L4)	21 Coventry Road
E-9 (O3)	Ebenezer Road, Il Cavaliere Banquet Hall
G-10 (N4)	8495 Goreway Drive (Price Costco)
Q-5 (F3)	50 Quarry Edge Drive
S-16 (K2)	7 Sunny Meadow Boulevard

2. Subsections (1), (2), (3), (4), (5), (6), (7), (8), and (9) of this by-law shall not come into force until approved by the council of the Regional Municipality of Peel

READ a FIRST, SECOND, and THIRD TIME and PASSED in OPEN COUNCIL, this 27th day of November, 19 95 .



Peter Robertson, Mayor



Leonard J. Mikulich, Clerk

APPROVED BY  
RESOLUTION 95-95 PASSED  
BY REGIONAL COUNCIL ON  
November 14 19 95  
Regional Clerk  
Regional Municipality of Peel



CERTIFIED A TRUE COPY

City Clerk  
City of Brampton  
NOV 30 1995

# BY-LAW

Number 243-95

To amend By-law 93-93,  
RATE OF SPEED, STOP SIGNS, HEAVY TRUCKS,  
VEHICLE LOAD RESTRICTIONS,  
NO PARKING AND FIRE ROUTES

The council of the Corporation of the City of Brampton hereby ENACTS as follows:

1. By-law 93-93, as amended, is hereby further amended as follows:
  - (1) by adding to Section 2 thereto the following item:

"school days" means any Monday to Friday inclusive, between 8:00 a.m. and 5:00 p.m. when school is in session.
  - (2) Section 25 of By-law 93-93 is hereby repealed and the following is substituted therefor:
    25. (1) Where signs to that effect are displayed on the highway or portion of a highway set out in Column 1 of Schedule X of this by-law between the limits set out in Column 3 of the said Schedule during the times and days set out in Column 4 of the said Schedule, the maximum rate of speed in kilometres per hour shall be that set out in Column 2 of the said Schedule.
    - (2) Notwithstanding subsection (1) of Section 25, where signs are augmented by flashing lights as prescribed in the Highway Traffic Act, the maximum rate of speed in kilometres per hour as set out in Column 2 of said Schedule shall only be in effect when said lights are flashing.
- (3) by deleting from Schedule IV thereto the following item:

## STOP SIGNS

COLUMN 1  
INTERSECTION

COLUMN 2  
FACING TRAFFIC

Beaconsfield Road/Langdale Crescent and Beaconsfield Road

Southbound on  
Beaconsfield Road

(4) by deleting from Schedule X thereto the following items:

**RATE OF SPEED**

COLUMN 1 HIGHWAY	COLUMN 2 RATE OF SPEED	COLUMN 3 BETWEEN	COLUMN 4 TIMES OR DAYS
North Park Drive	40	A point 259 metres north of Williams Parkway East and a point 705 metres north of Williams Parkway East	8:00 am to 5:00 pm Monday to Friday September to June inclusive
North Park Drive	40	A point 932 metres north of Williams Parkway East and a point 1346 metres north of Williams Parkway East	8:00 am to 5:00 pm Monday to Friday September to June inclusive
Ray Lawson Boulevard	40	Canarvan Court and Stalbridge Avenue/ WoodsendRun	8:00 am to 5:00 pm Monday to Friday September to June inclusive

(5) by deleting from Schedule XII thereto the following item:

**REDUCED VEHICLE LOADS**

COLUMN 1 HIGHWAY	COLUMN 2 BETWEEN
McLaughlin Road North	Mayfield Road and Sandalwood Parkway West

(6) by adding to Schedule IV thereto the following item:

**STOP SIGNS**

COLUMN 1 INTERSECTION	COLUMN 2 FACING TRAFFIC
Beaconsfield Avenue/Langdale Crescent and Beaconsfield Avenue	Southbound on Beaconsfield Avenue

(7) by adding to Schedule X thereto the following items:

**RATE OF SPEED**

COLUMN 1 HIGHWAY	COLUMN 2 RATE OF SPEED	COLUMN 3 BETWEEN	COLUMN 4 TIMES OR DAYS
North Park Drive	40	A point 259 metres north of Williams Parkway East and a point 705 metres north of Williams Parkway East	8:00 am to 5:00 pm on school days
North Park Drive	40	A point 932 metres north of Williams Parkway East and a point 1346 metres north of Williams Parkway East	8:00 am to 5:00 pm on school days
Ray Lawson Boulevard	40	Canarvan Court and Stalbridge Avenue/ WoodsendRun	8:00 am to 5:00 pm on school days

(8) by adding to Schedule XII thereto the following item:

**REDUCED VEHICLE LOADS**

COLUMN 1 HIGHWAY	COLUMN 2 BETWEEN
McLaughlin Road North	Mayfield Road and Wanless Drive

(9) by adding to Schedule XI thereto the following item:

**HEAVY TRUCKS**

COLUMN 1 HIGHWAY	COLUMN 2 BETWEEN	COLUMN 3 TIMES OR DAYS
McLaughlin Road North	Wanless Drive and Sandalwood Parkway West	Anytime

(10) by adding to Schedule XIV thereto the following item:

**NO PARKING**

COLUMN 1 HIGHWAY	COLUMN 2 SIDE	COLUMN 3 BETWEEN	COLUMN 4 TIMES OR DAYS
Wilkinson Road	North/West	A point 53 metres north/west of Westwyn Court and a point 157 metres north/west of Westwyn Court	Anytime


(11) by adding to Schedule XXII thereto the following items:


FIRE ROUTES


COLUMN 1	COLUMN 2
LOCATION CODE	LOCATION
A-13 (J4)	45 Avondale Boulevard
B-36 (H5)	300 Biscayne Crescent
C-39 (K3)	905 Central Park Drive
C-40 (L4)	21 Coventry Road
E-9 (O3)	Ebenezer Road, Il Cavaliere Banquet Hall
G-10 (N4)	8495 Goreway Drive (Price Costco)
Q-5 (F3)	50 Quarry Edge Drive
S-16 (K2)	7 Sunny Meadow Boulevard

2. Subsections (1), (2), (3), (4), (5), (6), (7), (8), and (9) of this by-law shall not come into force until approved by the council of the Regional Municipality of Peel

READ a FIRST, SECOND, and THIRD TIME and PASSED in OPEN COUNCIL, this 27th day of November, 19 95 .



  
Peter Robertson, Mayor

  
Leonard J. Mikulich, Clerk