



THE CORPORATION OF THE CITY OF BRAMPTON

BY-LAW

Number 234-2009

To amend Traffic By-law 93-93
by amending the schedules relating to STOP SIGNS, THROUGH
HIGHWAYS, RATE OF SPEED, FIRE ROUTES,
DESIGNATED TURNING LANES

The Council of the Corporation of the City of Brampton ENACTS as follows:

1. By-law 93-93 is amended as follows:

(1) by deleting from Schedule IV the following items:

STOP SIGNS

COLUMN 1 INTERSECTION or LOCATION	COLUMN 2 FACING TRAFFIC
Castle Oaks Crossing and Literacy Drive/Thorndale Road	Westbound on Castle Oaks Drive
Castle Oaks Crossing and Literacy Drive/Thorndale Road	Eastbound on Castle Oaks Drive

(2) by adding to Schedule IV the following items:

STOP SIGNS


COLUMN 1 INTERSECTION or LOCATION	COLUMN 2 FACING TRAFFIC
Castle Oaks Crossing and Literacy Drive/Thorndale Road	Westbound on Castle Oaks Crossing
Castle Oaks Crossing and Literacy Drive/Thorndale Road	Eastbound on Castle Oaks Crossing
James Street at John Street	Eastbound on John Street
James Street at John Street	Westbound on John Street
James Street at John Street	Southbound on James Street

(3) by deleting from Schedule III the following items:


THROUGH HIGHWAYS

COLUMN 1 HIGHWAY	COLUMN 2 BETWEEN
James Street	The south limit of Queen Street East and the north limit of Wellington Street East
Egypt Drive	The north limit of the roadway and the south limit of Saintsbury Crescent (southerly intersection)
Fernforest Drive	The north limit of Father Tobin Road and the north limit of Abitibi Lake Drive
Mount Royal Circle	The north limit of Louvain Drive (northerly intersection) and the west limit of Louvain Drive (westerly intersection).

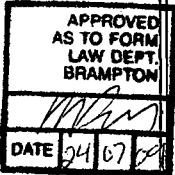
READ a FIRST, SECOND, and THIRD TIME and PASSED in OPEN COUNCIL, this 5TH
day of August, 2009.



Susan Fennell, Mayor



Peter Fay, City Clerk



APPROVED AS TO CONTENT



Michael J. Parks, Manager
Traffic Engineering Services

Van Kirk Drive	The north limit of Accent Circle/Delphinium Way and the north limit of Bramtrail Gate
Williams Parkway	The east limit of Chinguacousy Road and the west limit of Humberwest Parkway

(4) by adding to Schedule III the following items:

THROUGH HIGHWAYS

COLUMN 1 HIGHWAY	COLUMN 2 BETWEEN
James Street	The south limit of Queen Street East and the north limit of John Street
Abbotsbury Drive	The west limit of Jordensen Drive and the south limit of Williams Parkway
Abitibi Lake Drive	The east limit of Moira Creek Drive and the west limit of Fernforest Drive
Abitibi Lake Drive	The west limit of the roadway and the west limit of Everingham Circle
Accent Circle	The west limit of Van Kirk Drive and the north limit of the intersection of Accent Circle with itself
Alboreto Way	The south limit of Damatta Drive and the west limit of Bonavista Drive
Amaranth Crescent	The west limit of Van Kirk Drive (southerly intersection) and the west limit of Van Kirk Drive (northerly intersection)
Amaryllis Drive	The east limit of Boundbrook Drive and the west limit of Van Kirk Drive
Ashby Field Road	The south limit of Bovaird Drive West and the north limit of James Potter Road
Bainsville Circle	The west limit of the intersection of Bainsville Circle with itself and the north limit of Islington Drive
Begonia Crescent	The east limit of Van Kirk Drive (southerly intersection) and the east limit of Van Kirk Drive (northerly intersection)
Bonavista Drive	The south limit of James Potter Road and the north limit of Valleyway Drive
Boundbrook Drive	The west limit of Windflower Road and the north limit of Perkins Drive
Clyde Road	The east limit of Tawnie Crescent and the west limit of Owlridge Drive
Commodore Drive	The north limit of Jordensen Drive and the north limit of Abbotsbury Drive
Coolwater Drive	The east limit of Fairwood Circle (westerly intersection) and the west limit of Fairwood Circle (easterly intersection)
Damatta Drive	The east limit of Creditview Road and the west limit of Pantano Place
Decker Hollow Circle	The north limit of Fandango Drive and the west limit of the intersection of Decker Hollow Circle with itself
Degrassi Cove Circle	The east limit of Fabian Gate and the west limit of Fabian Gate
Delphinium Way	The west limit of Van Kirk Drive and the south limit of Iceland Poppy Trail

By-law 234-2009

Egypt Drive	The south limit of Father Tobin Road and the south limit of Saintsbury Crescent (southerly intersection)
Everingham Circle	The north limit of Abitibi Lake Drive and the east limit of Helman Road
Executive Court	The westerly limit of the roadway and the west limit of Mountainash Road
Fahey Drive	The south limit of the roadway and the west limit of James Potter Road
Fairwood Circle	The north limit of Dewside Drive and the west limit of Fairwood Circle with itself
Fallgate Drive	The east limit of Ashby Field Road and the west limit of Portsewart Crescent
Fandango Drive	The east limit of Ashby Field Road and the west limit of Owlridge Drive
Father Tobin Road	The east limit of Dixie Road and the west limit of Fernforest Drive
Fernforest Drive	The south limit of Countryside Drive and the north limit of Father Tobin Road
Fieldview Drive	The north limit of Pannahill Drive and the north limit of Strathdale Road
Flurry Circle	The north limit of the intersection of Flurry Circle with itself and the west limit of Commodore Drive
Georgian Road	The south limit of Fandango Drive and the north limit of James Potter Road
Haviland Circle	The south limit of the intersection of Haviland Circle with itself and the west limit of Rainbrook Drive
Helman Road	The south limit of Abitibi Lake Drive and the north limit of Father Tobin Road
Iceland Poppy Trail	The north limit of Delphinium Drive and the east limit of the roadway
Iceland Poppy Trail	The north limit of the roadway and the north limit of Begonia Crescent
Islington Drive	The east limit of McVean Drive and the west limit of Vintonridge Drive/Scotchmere Crescent
James Potter Road	The east limit of Creditview Road and the west limit of Williams Parkway
James Potter Road	The east limit of Williams Parkway and the east limit of the roadway
James Potter Road	The north limit of Steeles Avenue West and the south limit of Charolais Boulevard
Jordensen Drive	The south limit of the roadway and the west limit of Valleyway Drive
Kerrigan Drive	The east limit of Egypt Drive and the west limit of Fernforest Drive
Kilrea way	The east limit of Ashby Field Road and the north limit of Fandango Drive
Kirkhaven Way	The south limit of Fandango Drive and the west limit of Georgian Road

Landscape Drive	The south limit of Mount Royal Circle and the north limit of Countryside Drive
Larkberry Road	The south limit of Fallgate Drive and the south limit of the roadway
Lauderhill Road	The west limit of the roadway and the west limit of Landscape Drive
Levida Street	The north limit of Crystalhill Drive and the south limit of the roadway
Mainard Crescent	The west limit of Egypt Drive (southerly intersection) and the west limit of Egypt Drive (northerly intersection)
Moira Creek Drive	The south limit of Countryside Drive and the north limit of Father Tobin Road
Mount Royal Circle	The south limit of Eiffel Boulevard and the south limit of Lacoste Boulevard
Oblate Crescent	The north limit of Pefferlaw Circle and the east limit of James Potter Road
Owlridge Drive	The south limit of Clyde Road (westerly intersection) and the north limit of Fandango Drive
Pannahill Drive	The west limit of the roadway and the west limit of The Gore Road
Pantano Place	The north limit of the roadway and the north limit of Alboreto Way
Pefferlaw Circle	The east limit of James Potter Road and the north limit of the intersection of Pefferlaw Circle with itself
Personna Circle	The south limit of the intersection of Personna Circle with itself and the north limit of Williams Parkway
Polonia Avenue	The west limit of James Potter Road and the north limit of Steeles Avenue West
Portsewart Crescent	The south limit of Fallgate Drive and the south limit of Fandango Drive
Rampart Drive	The east limit of the roadway and the north limit of Lauderhill Road
Royal Links Circle	The east limit of the intersection of Royal Links Circle with itself and the north limit of Leparc Road
Royal Vista Road	The south limit of Krakow Street and the south limit of the roadway
Saint Eugene Street	The east limit of Polonia Avenue and the west limit of Royal Vista Road
Scotchmere Crescent	The east limit of the intersection of Islington Drive/Scotchmere Crescent/Vintonridge Drive and the north limit of the intersection of Islington Drive/Scotchmere Crescent/Vintonridge Drive
Seastar Road	The south limit of Young Drive and the east limit of James Potter Road
Stillman Drive	The south limit of the intersection of Stillman Drive with itself and the east limit of Jordensen Drive
Strathdale Road	The north limit of Pannahill Drive and the west limit of The Gore Road
Tawnie Crescent	The south limit of Fandango Drive (westerly intersection) and the south limit of Fandango Drive (easterly intersection)
Timmins Street	The south limit of Father Tobin Road and the north limit of Kerrigan Drive

Tomabrook Crescent	The west limit of Moira Creek Drive (northerly intersection) and the west limit of Moira Creek Drive (southerly intersection)
Valleyway Drive	The west limit of Williams Parkway and the east limit of Creditview Road
Valleyway Drive	The east limit of Williams Parkway and the east limit of the roadway
Van Kirk Drive	The south limit of Mayfield Road and the north limit of Bramtrail Gate
Vanwood Crescent	The east limit of Fairlawn Boulevard (southerly intersection) and the east limit of Fairlawn Boulevard (northerly intersection)
Watsonbrook Drive	The west limit of Helman Road (northerly intersection) to the west limit of the roadway
Krakow Street	The east limit of Polonia Avenue and the west limit of James Potter Road
Whitepoppy Drive	The east limit of McLaughlin Road and the west limit of Vankirk Drive
Williams Parkway	The east limit of Creditview Road and the south limit of James Potter Road
Windflower Road	The south limit of Whitepoppy Drive and the north limit of Amaryllis Drive
Young Drive	The east limit of James Potter Road and the north limit of Seastar Road (westerly intersection)

(5) by adding to Schedule X thereto the following items:

RATE OF SPEED

COLUMN 1 HIGHWAY	COLUMN 2 RATE OF SPEED	COLUMN 3 BETWEEN	COLUMN 4 TIMES OR DAY
Williams Parkway	60	North Park Drive/Howden Boulevard and a point 165 metres east of Mansfield Street (westerly intersection)	Anytime

(6) by deleting from Schedule X the following items:

RATE OF SPEED

COLUMN 1 HIGHWAY	COLUMN 2 RATE OF SPEED	COLUMN 3 BETWEEN	COLUMN 4 TIMES OR DAY
Williams Parkway	60	North Park Drive/Howden Boulevard and a point 197 metres east of Mansfield Street (easterly intersection)	Anytime

(7) by adding to Schedule XXII the following items:

FIRE ROUTES

COLUMN 1 LOCATION CODE	COLUMN 2 LOCATION
K-50 (G3)	100 Ken Whillans Drive
G-28 (O3)	8720 - 8800 The Gore Road
C-67 (G3)	250 Centre Street North
B-60 (L2)	Peel Condominium #791(September Place, Gifford Gate, Backman Street, Eagle Trace Drive, Bay Breeze Drive, Camrose Street, Bamboo Grove)
T-14 (O3)	9418 The Gore Road

(8) by deleting from Schedule VI the following items:

DESIGNATED TURNING LANES

COLUMN 1 HIGHWAY	COLUMN 2 BETWEEN	COLUMN 3 LANE	COLUMN 4 DIRECTION	COLUMN 5 COMPULSORY TURN
Rutherford Road North	Carl Dalli Court and Bruce Beer Drive (North intersection)	Centre	Southbound	Left
Rutherford Road North	Archdekin Drive (North intersection) and Bruce Beer Drive (South intersection)	Centre	Northbound & Southbound	Left
Rutherford Road North	56 metres north of Vodden Street to a point 35 metres south thereof	Centre	Northbound & Southbound	Left
Rutherford Road North	Herkley Drive and Reigate Avenue	Centre	Northbound & Southbound	Left

(9) by adding to Schedule VI the following items:

DESIGNATED TURNING LANES

COLUMN 1 HIGHWAY	COLUMN 2 BETWEEN	COLUMN 3 LANE	COLUMN 4 DIRECTION	COLUMN 5 COMPULSORY TURN
Rutherford Road North	60 metres north of Vodden Street and Vodden Street	Curb	Southbound	Right
Rutherford Road North	Archdekin Drive (southerly intersection) and a point 100 metres southerly thereof	Curb	Northbound	Right