



THE CORPORATION OF THE CITY OF BRAMPTON

# BY-LAW

Number 231-97

To Amend By-law 151-88, as amended.

The Council of the Corporation of the City of Brampton ENACTS as follows:

1. By-law 151-88, as amended, is hereby further amended:

- (1) by deleting therefrom, Section 113.2(c), and substituting therefore, the following:

"113.2(c) Minimum Front Yard Depth:

- 3.6 metres provided that any attached or detached garage or carport shall be setback a minimum of 6.0 metres from the front lot line."

READ a FIRST, SECOND AND THIRD TIME, and PASSED, in OPEN COUNCIL, this 15th day of October, 1997.

PETER ROBERTSON - MAYOR

LEONARD J. MIKULICH - CITY CLERK

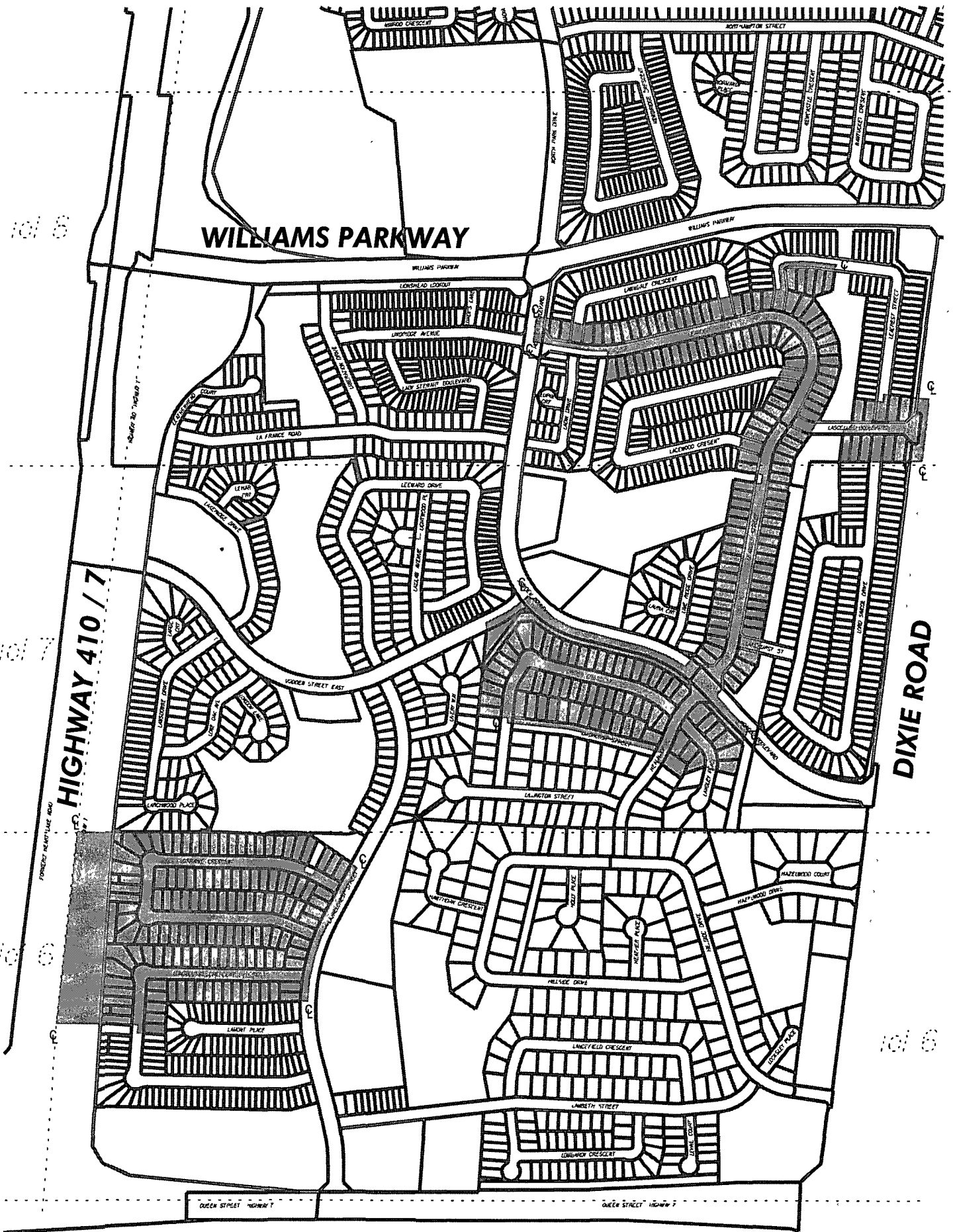
AGREED AS TO CONTENT:

JOHN B. CORBETT, M.C.I.P., R.P.P.  
DIRECTOR, DEVELOPMENT SERVICES

12/97


APPROVED AS TO FORM DATE	
DATE	

ON ESSION 3.E.H.S.



QUEEN STREET / HIGHWAY 7

ON ESSION 3.E.H.S.




Lands Subject to this Amendment



Centreline of Original Road Allowance

PART OF LOTS 6, 7 AND 8  
CONCESSION 3, E.H.S.



CITY OF BRAMPTON  
Planning and Building

By-Law 231-97

Key Map A

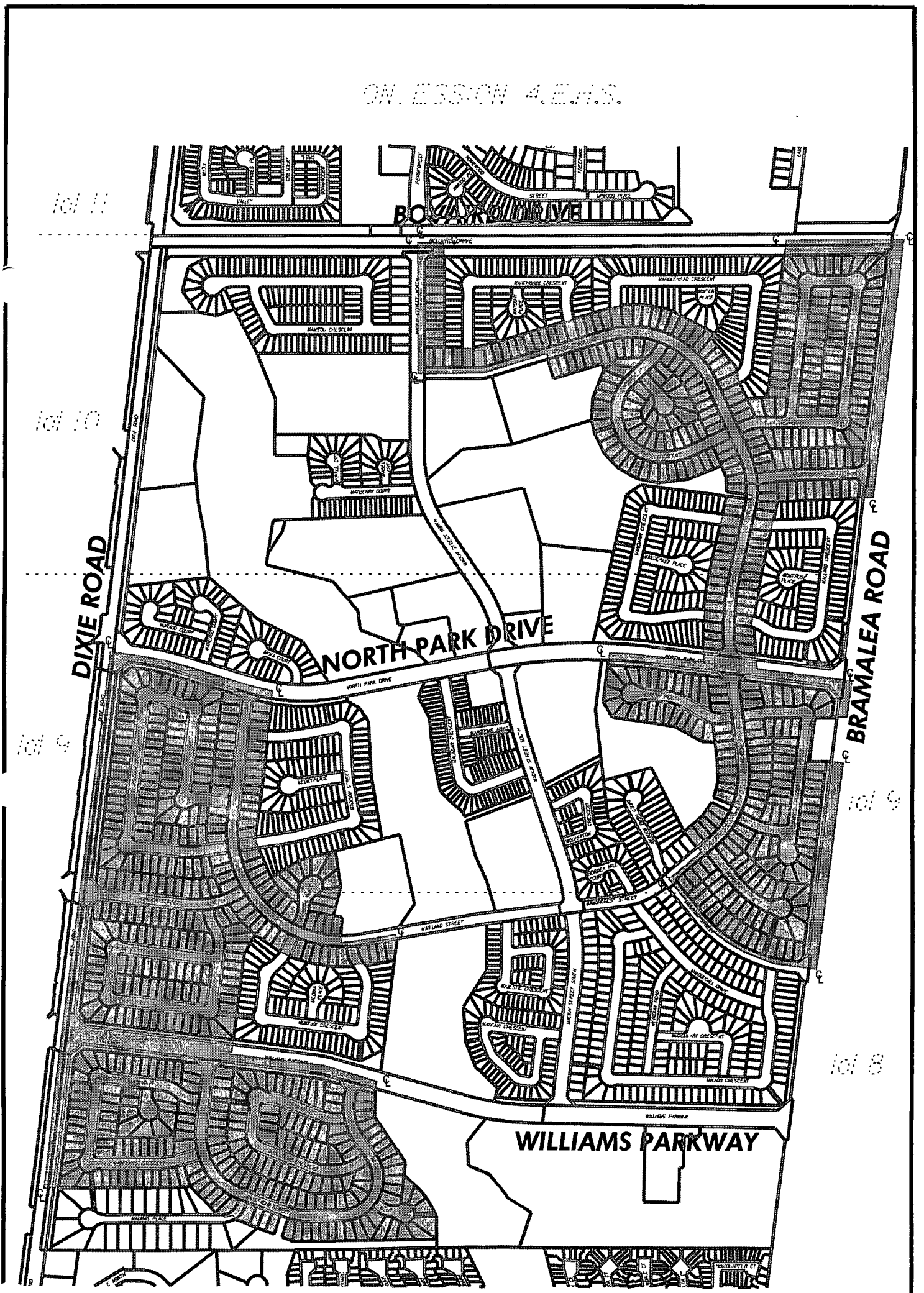
Date: 97 09 22

Drawn by: JRB


File no.

Map no. r1b.1.dgn

CONCESSION 4, E.H.S.



CONCESSION 4, E.H.S.



Lands Subject to this Amendment

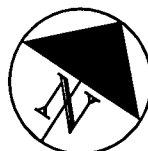


Centreline of Original Road Allowance

**PART OF LOTS 8,9 AND 10  
CONCESSION 4, E.H.S.**

**By-Law** 231-97

**Key Map B**



**CITY OF BRAMPTON**  
Planning and Building

Date: 97 09 22

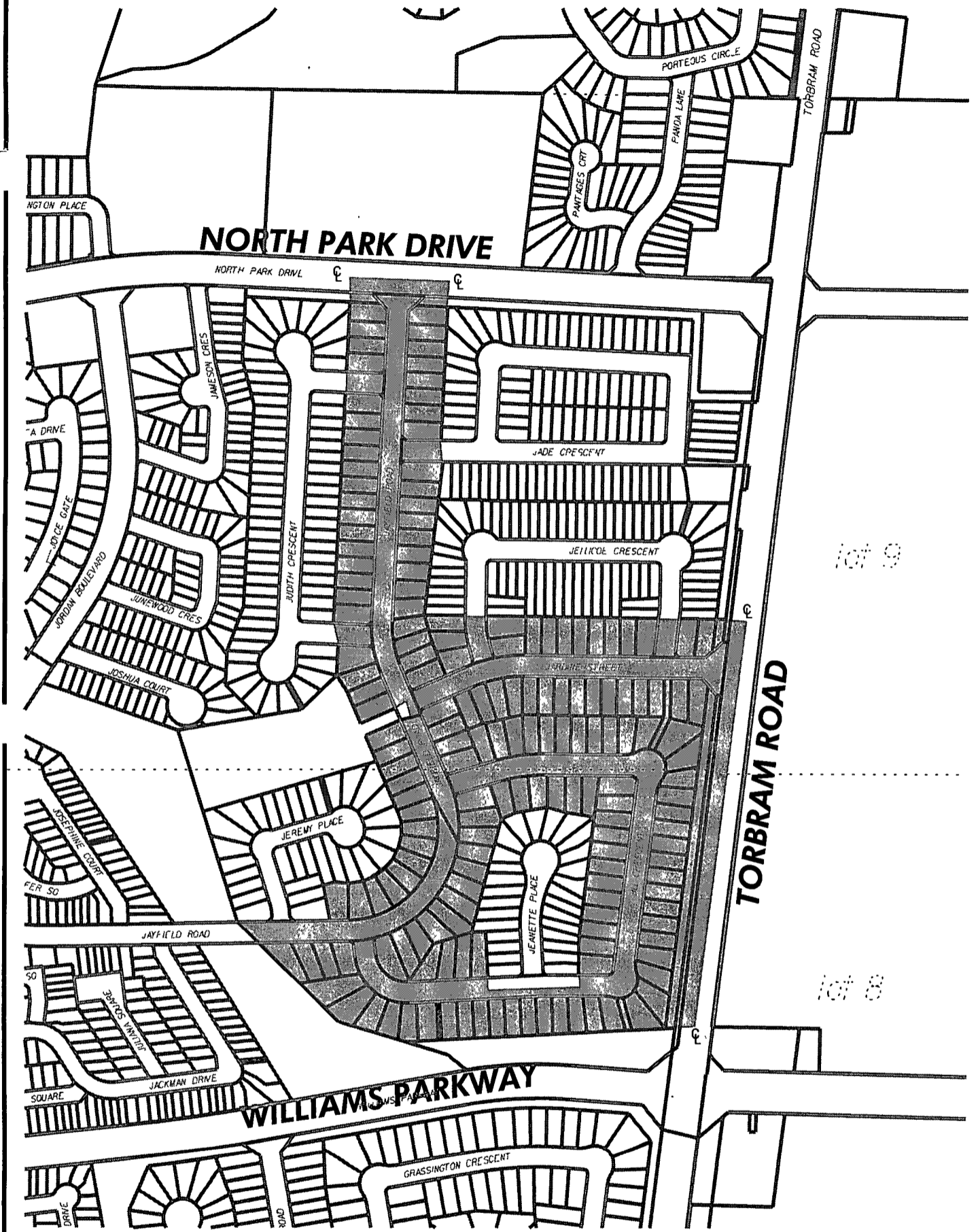
Drawn by: JRB

File no.

Map no. r1b,2.dgn

CONCESSION 5, E.H.S.

lot 10



CONCESSION 5, E.H.S.



Lands Subject to this Amendment



Centreline of Original Road Allowance

**PART OF LOTS 8, 9 AND 10  
CONCESSION 5, E.H.S.**

**By-Law** 231-97

**Key Map C**



**CITY OF BRAMPTON**  
Planning and Building

Date: 97 09 23

Drawn by: JRB

File no.

Map no. r1b.3.dgn