



THE CORPORATION OF THE CITY OF BRAMPTON

BY-LAW

Number 210-2009

To amend Zoning By-law 270-2004, as amended

The Council of the Corporation of the City of Brampton ENACTS as follows:

1. Zoning By-law 270-2004, as amended, is hereby further amended:

(1) by changing on Schedule "A" thereto, the zoning designation of the lands shown outlined on Schedule A attached to this by-law

from

to

RESIDENTIAL SINGLE DETACHED F (HOLDING) 15.0 -1429 (R1F(H)-15.0 - 1429)	RESIDENTIAL SINGLE DETACHED F 15.0 – 1429 (R1F15.0 – 1429)
RESIDENTIAL SINGLE DETACHED E (HOLDING) 18.1 – 1447 (R1E(H) 18.1 - 1447	RESIDENTIAL SINGLE DETACHED E 18.1 – 1447 (R1E18.1 – 1447)
RESIDENTIAL SINGLE DETACHED F (HOLDING) 12.0 – 1423 (R1F(H) – 12.0 – 1423)	RESIDENTIAL SINGLE DETACHED F 12.0 – 1423 (R1F12.0 – 1423)

READ a FIRST, SECOND and THIRD TIME and PASSED in OPEN COUNCIL, this 24th day of June 2009.

APPROVED AS TO FORM
LAW DEPT.
BRAMPTON

Mary

DATE 15/06/09

Susan Fennell

Susan Fennell – Mayor

Peter Fay

Peter Fay – City Clerk

Approved as to Content:

Adrian J. Smith

Adrian J. Smith, MCIP, RPP
Director, Planning and Land
Development Services

**R1F-15.0
-1429**

MISSISSAUGA ROAD

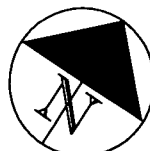
R1E-18.1-1447

R1F-12.0-1423

LEGEND

 ZONE BOUNDARY

PART LOTS 7-8, CONCESSION 4 W.H.S.



CITY OF BRAMPTON
Planning, Design and Development

Date: 2009 06 12

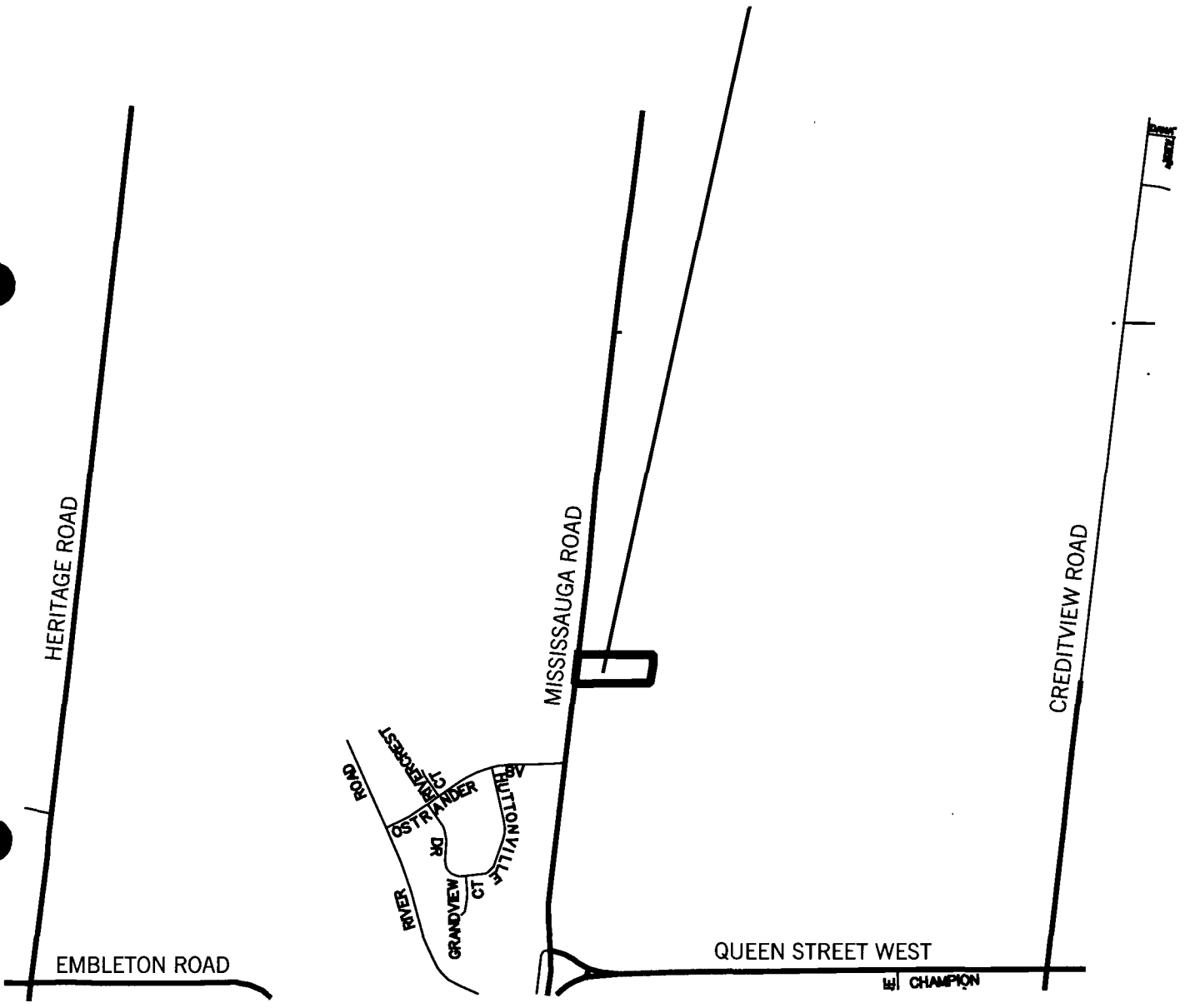
Drawn by: CJK

By-Law 210-2009

Schedule A

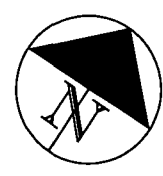
File no.C04W07_008zblapt2 Map no. 39-14

SUBJECT LANDS



Key Map By-Law

210-2009



CITY OF BRAMPTON
Planning, Design and Development

Date: 2008 05 14

Drawn by: CJK

File no. C04W07.008zkm

Map no. 39-14