



THE CORPORATION OF THE CITY OF BRAMPTON

# BY-LAW

Number 206-2010

To amend By-law 270-2004, as amended,  
for a property located at 55 Hedgedale Road.

The Council of the Corporation of the City of Brampton ENACTS as follows:

1. By-law 270-2004, as amended, is hereby further amended:

(1) by changing Schedule A thereto, the zoning designation of the lands as shown outlined on Schedule A to this by-law:

From:	To:
Industrial Four – Section 2676 (M4 – 2676)	Industrial Four – Section 1509 (M4- 1509)

(2) by adding thereto the following sections:

“1509 the lands designated M4 – Section 1509 on Schedule A to this by-law:

1509.1 shall only be used for the following purposes:

- 1) those purposes permitted in M4 – Section 2676;
- 2) a place of worship.

1509.2 shall be subject to the following requirements and restrictions:


- 1) a place of worship shall not exceed 1,440 square metres in gross floor area.

2) a minimum of 45 parking spaces shall be provided for a place of worship."


READ a FIRST, SECOND and THIRD TIME, and PASSED in OPEN COUNCIL,

this *9th* day of *June* 2010.

  
SUSAN FENNELL - MAYOR

  
PETER FAY - CITY CLERK

Approved as to Content:



Dan Kraszewski  
Acting Director, Land Development Services

APPROVED AS TO FORM LAW DEPT BRAMPTON		
<i>M. Rec</i>		
DATE	20	05/10

STEELES AVE E

STEELWELL RD

HEGDEDALE RD

M4-1509

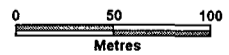
COPPER RD

WESTCREEK BLVD

TOMKEN RD

Legend

— ZONE BOUNDARY



**LOT 15, CONCESSION 3 E.H.S.  
(55 HEGDEDALE RD.)**

**BY-LAW 206-2010**

**SCHEDULE A**

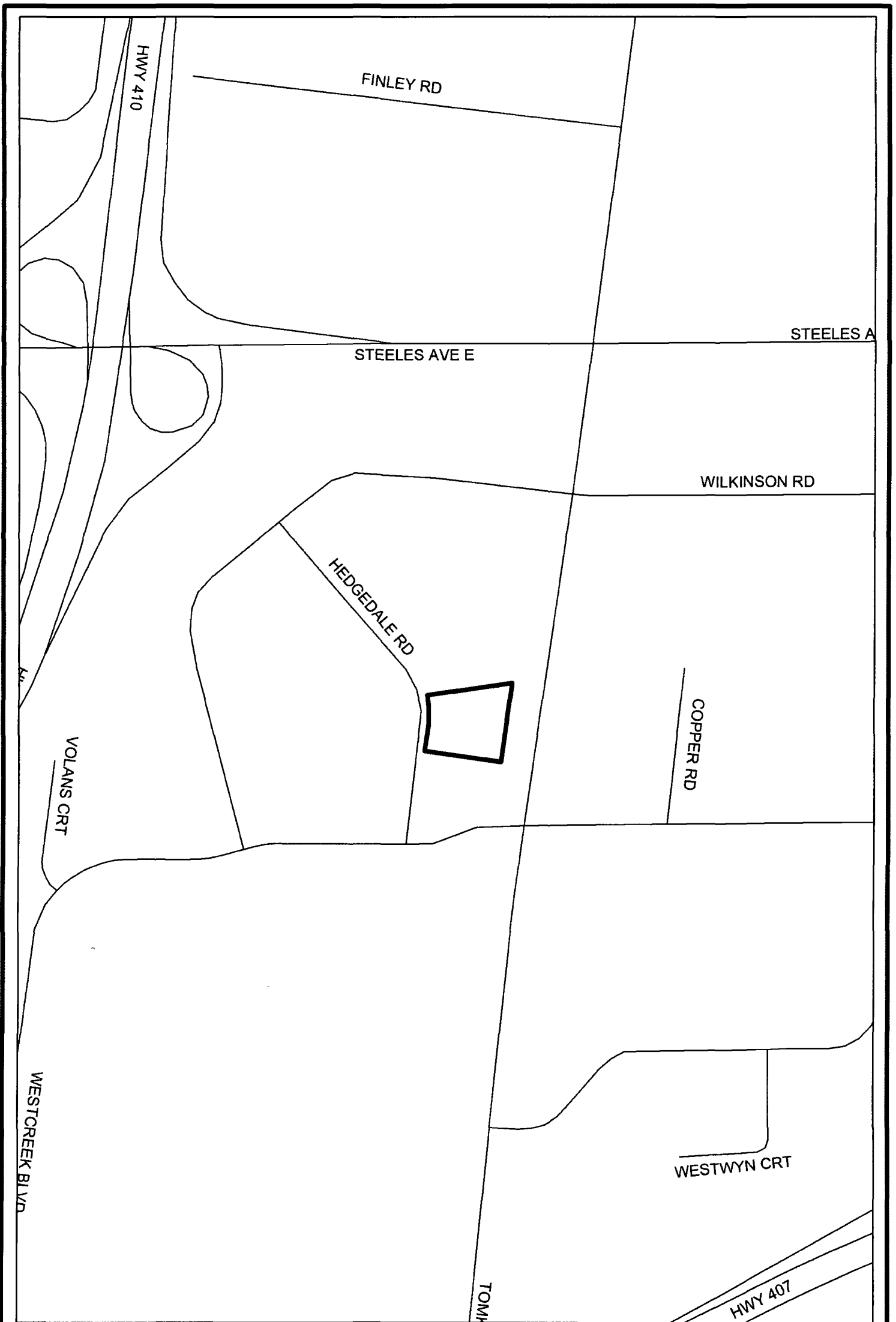


**BRAMPTON**  
**Flower City**

brampton.ca  
PLANNING, DESIGN & DEVELOPMENT

Date 2010 04 28 Drawn By AC

File POW\_BYLAW\_MAPS gws



SUBJECT LANDS



PROPOSED STREETS

**BRAMPTON**  
 Flower City  
 brampton.ca  
 PLANNING, DESIGN & DEVELOPMENT



Key Map By-Law *206-2010*