



THE CORPORATION OF THE CITY OF BRAMPTON

BY-LAW

Number 205-95

To amend By-law 151-88 as amended.

The Council of the Corporation of the City of Brampton ENACTS as follows:

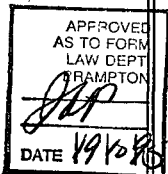
1. By-law 151-88, as amended, is hereby further amended:
 - (1) by changing, on Sheet 44-A of Schedule "A" thereto, the zoning designation of the lands shown outlined on Schedule "A" to this by-law from AGRICULTURAL (A) to RESIDENTIAL SINGLE FAMILY D - SECTION 787 (R1D - SECTION 787).
 - (2) by adding thereto the following section:


"787	The lands designated R1D - Section 787 on Sheet 44-A of Schedule A to this by-law:
787.1	shall only be used for the purposes permitted by the R1D Zone;
787.2	shall be subject to the following requirements and restrictions:
(a)	Minimum Front Yard Depth - 8 metres;

787.3 shall also be subject to the requirements and restrictions of the R1D Zone, and all the general provisions of this by-law which are not in conflict with those set out in section 787.2."

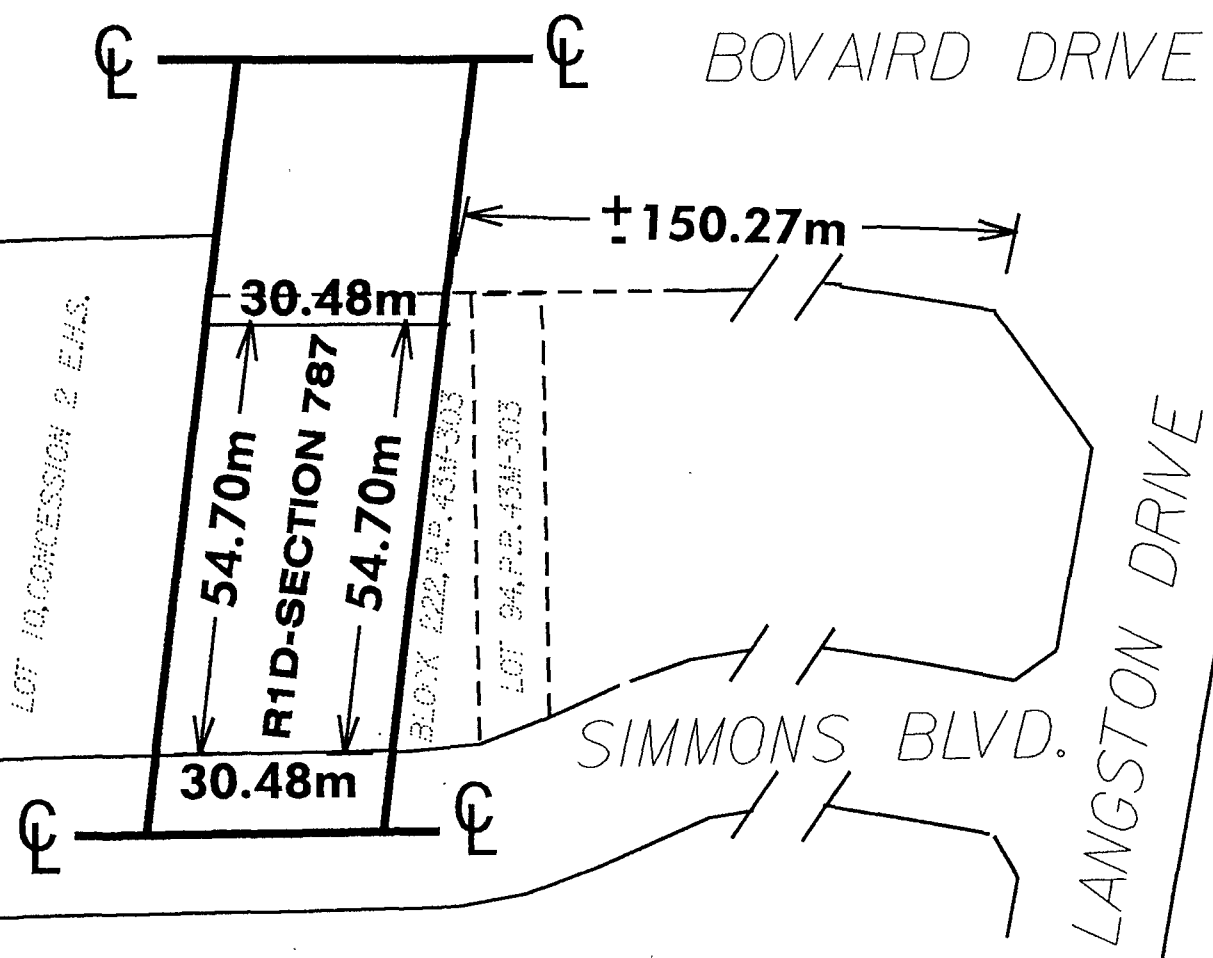
READ a FIRST, SECOND and THIRD TIME, and PASSED, in OPEN COUNCIL, this 23rd day of October, 1995.


PETER ROBERTSON - MAYOR




LEONARD J. MIKULICH - CITY CLERK

16/95



LEGEND

— ZONE BOUNDARY

℄ CENTRELINE OF ORIGINAL ROAD ALLOWANCE

m METRES

0 25 50

Metres

PART LOT 10, CONCESSION 2 E.H.S.

BY-LAW 151-88

SCHEDULE A

By-Law 205-95

Schedule A



CITY OF BRAMPTON


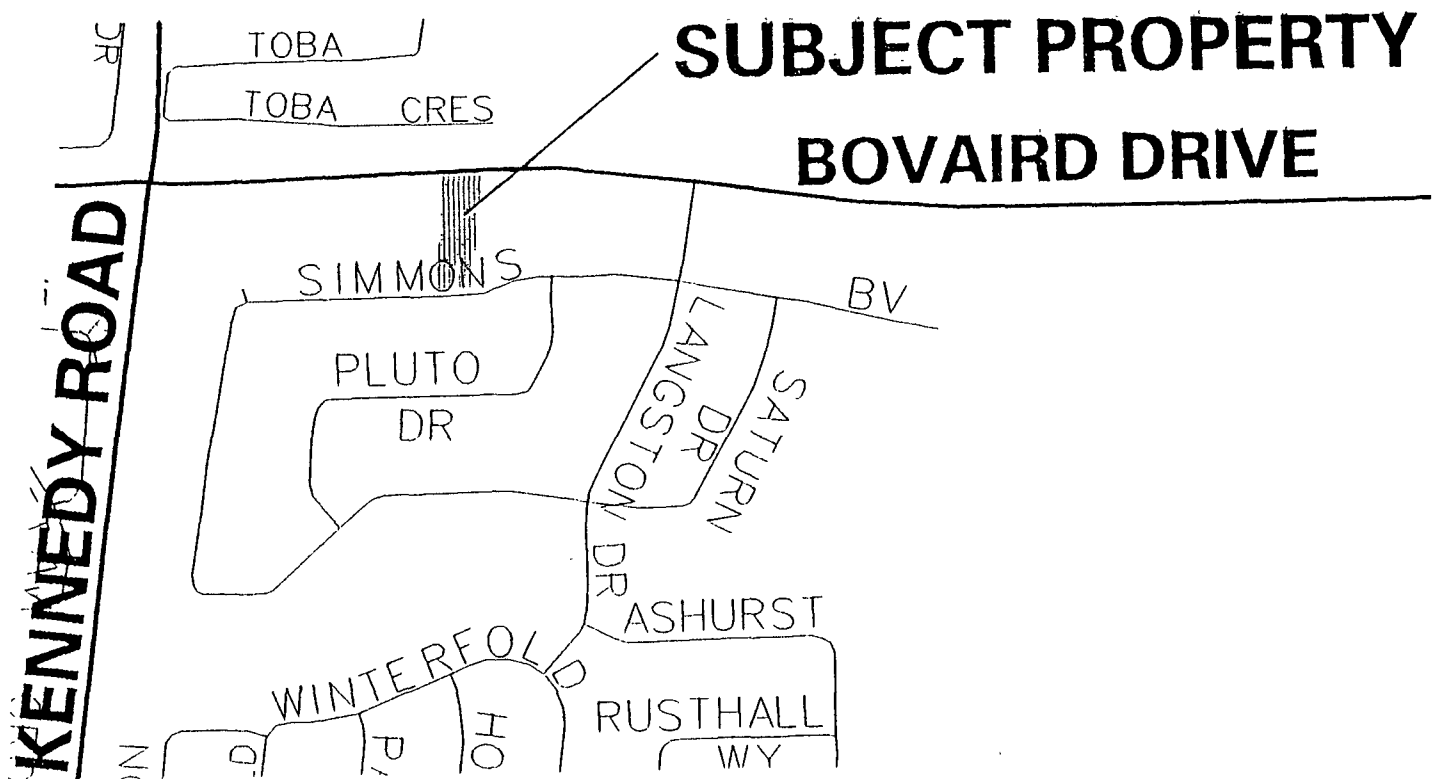
Planning and Building

Date: 1995 07 04

Drawn by: CJK

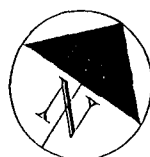
File no. C2E10.8

Map no. 44-32E



Key Map By-Law

205-95



CITY OF BRAMPTON
Planning and Building

Date: 1995 04 19

Drawn by: CJK

File no. C2E10.8

Map no. 44-32D