



THE CORPORATION OF THE CITY OF BRAMPTON

BY-LAW

Number 204-2005

To amend By-law 93-93,

THROUGH HIGHWAYS, STOP SIGNS, RATE OF SPEED

The council of the Corporation of the City of Brampton hereby ENACTS as follows:

1. By-law 93-93, as amended, is hereby further amended as follows:

(1) by deleting from Schedule III thereto the following items:

THROUGH HIGHWAYS

COLUMN 1 HIGHWAY	COLUMN 2 BETWEEN
Bloomsbury Avenue	The north limit of the roadway and the south limit of the roadway
Earlsbridge Boulevard	The east limit of Edenbrook Hill Drive and the east limit of the roadway
Lexington Road	The east limit of Redwillow Road and the east limit of the road
Queen Mary Drive	The north limit of Sandalwood Parkway West and the north limit of roadway
Redwillow Road	The south limit of Castlemore Road and the north limit of Cottrelle Boulevard
Sunny Meadow Boulevard	The north limit of the roadway and the north limit of Sandalwood Parkway East

(2) by adding to Schedule III thereto the following items:

THROUGH HIGHWAYS

COLUMN 1 HIGHWAY	COLUMN 2 BETWEEN
Bloomsbury Avenue	The north limit of the roadway and the south limit of Emperor Drive/Supino Crescent
Bloomsbury Avenue	The north limit of Aristocrat Road and the south limit of the roadway
Earlsbridge Boulevard	The east limit of Edenbrook Hill Drive and the east limit of Cottontail Road/Clarion Road

Earlsbridge Boulevard	The west limit of Lockburn Circle (westerly intersection) and the east limit of Elsemere Crescent
Earlsbridge Boulevard	The west limit of Kelton Road/Ansburry Drive and the west limit of McLaughlin Road North
Eiffel Boulevard	The west limit of Sorbonne Drive and the west limit of Goreway Drive
Lacoste Boulevard	The east limit of Airport Road and the east limit of Darren Road
Lexington Road	The west limit of Long Meadow Road and the east limit of the roadway
Maisonneuve Boulevard	The south limit of Mayfield Road and the south limit of Sofitel Road/Riva Ridge Drive
Mount Royal Circle	The north limit of Louvain Drive (northerly intersection) and the west limit of Louvain Drive (westerly intersection)
Queen Mary Drive	The north limit of Deforest Drive/Charleswood Circle and the north limit of Sandalwood Parkway West
Queen Mary Drive	The south limit of Kanata Road/Knightswood Circle and the north limit of Thimbleberry Street/Echoridge Drive
Queen Mary Drive	The north limit of Senwood Street and south limit of Knightswood Crescent
Queen Mary Drive	The south limit of Wanless Drive and the south limit of Braddock Drive
Redwillow Road	The south limit of Castlemore Road and the south limit of Paddington Road/Kidbrook Road
Sunny Meadow Boulevard	The north limit of the roadway and the south limit of Australia Boulevard
Sunny Meadow Boulevard	The north limit of Blackcherry Lane and the north limit of Sandalwood Parkway East

(3) by adding to Schedule IV thereto the following items:

STOP SIGNS

COLUMN 1 INTERSECTION	COLUMN 2 FACING TRAFFIC
Queen Mary Drive and Thimbleberry Street/Echoridge Drive	Southbound on Queen Mary Drive
Queen Mary Drive and Thimbleberry Street/Echoridge Drive	Westbound on Echoridge Drive
Queen Mary Drive and Thimbleberry Street/Echoridge Drive	Northbound on Queen Mary Drive
Queen Mary Drive and Thimbleberry Street/Echoridge Drive	Eastbound on Thimbleberry Street
Queen Mary Drive and Kanata Road/Knightswood Circle	Southbound on Queen Mary Drive
Queen Mary Drive and Kanata Road/Knightswood Circle	Westbound on Knightswood Circle
Queen Mary Drive and Kanata Road/Knightswood Circle	Northbound on Queen Mary Drive
Queen Mary Drive and Kanata Road/Knightswood Circle	Eastbound on Kanata Road
Queen Mary Drive and Earlsbridge Boulevard	Southbound on Queen Mary Drive
Queen Mary Drive and Earlsbridge Boulevard	Westbound on Earlsbridge Boulevard
Queen Mary Drive and Earlsbridge Boulevard	Northbound on Queen Mary Drive
Queen Mary Drive and Earlsbridge Boulevard	Eastbound on Earlsbridge Boulevard
Earlsbridge Boulevard and Beavervalley Drive	Westbound on Earlsbridge Boulevard
Earlsbridge Boulevard and Beavervalley Drive	Northbound on Beavervalley Drive
Earlsbridge Boulevard and Beavervalley Drive	Eastbound on Earlsbridge Boulevard
Mount Royal Circle and Lacoste Boulevard	Southbound on Mount Royal Circle

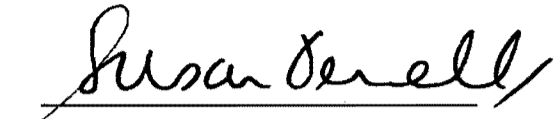
Mount Royal Circle and Lacoste Boulevard	Northbound on Mount Royal Circle
Mount Royal Circle and Lacoste Boulevard	Westbound on Mount Royal Circle
Mount Royal Circle and Maisonneuve Boulevard	Southbound on Maisonneuve Boulevard
Mount Royal Circle and Maisonneuve Boulevard	Eastbound on Mount Royal Circle
Mount Royal Circle and Maisonneuve Boulevard	Westbound on Mount Royal Circle
Mount Royal Circle and Eiffel Boulevard	Southbound on Mount Royal Circle
Mount Royal Circle and Eiffel Boulevard	Westbound on Eiffel Boulevard
Mount Royal Circle and Eiffel Boulevard	Northbound on Mount Royal Circle
Redwillow Road and Lexington Road	Southbound on Redwillow Road
Redwillow Road and Lexington Road	Westbound on Lexington Road
Redwillow Road and Lexington Road	Northbound on Redwillow Road
Sunny Meadow Boulevard and Chapparral Drive	Southbound on Sunny Meadow Boulevard
Sunny Meadow Boulevard and Chapparral Drive	Westbound on Chapparral Drive
Sunny Meadow Boulevard and Chapparral Drive	Northbound on Sunny Meadow Boulevard


(4) by adding to Schedule X thereto the following items:

RATE OF SPEED


COLUMN 1 HIGHWAY	COLUMN 2 RATE OF SPEED	COLUMN 3 BETWEEN	COLUMN 4 TIMES OR DAYS
Bloomsbury Avenue	40	A point 23 metres north of Emperor Drive/Supino Crescent and a point 35 metres south of Betty Road/Nelly Court	Anytime
Mount Royal Circle	40	A point 215 metres south/east of Lacoste Boulevard and a point 125 metres east/south of Maisonneuve Boulevard	Anytime
Pantomine Boulevard	40	Clemintine Drive and Stephanie Avenue/Susan Avenue	Anytime
Queen Mary Drive	40	Kanata Road/Knightswood Crescent and a point 40 metres south of Deforest Drive/Charleswood Circle	Anytime
Redwillow Road	40	A point 30 metres north of Paddington Road/Kidbrook Road and Cottrelle Boulevard	Anytime
Sunny Meadow Boulevard	40	A point 51 metres north of Chapparral Drive and a point 20 metres south of Blackcherry Lane	Anytime

READ a FIRST, SECOND, and THIRD TIME and PASSED in OPEN COUNCIL,
this 27th day of June, 2005.


Susan Fennell, Mayor.


Leonard J. Mikulich, Clerk
KATHRYN ZAMMIT, ACTING CITY CLERK

APPROVED AS TO CONTENT


John Brophy, Director of
Maintenance and Operations

APPROVED
AS TO FORM
LAW DEPT.
BRAMPTON
LJC
DATE 6/29/05