



THE CORPORATION OF THE CITY OF BRAMPTON

# BY-LAW

Number 186-88

To amend By-law 151-88 (part of Lot 12, Concession 2, E.H.S., geographic Township of Chinguacousy)

The council of The Corporation of the City of Brampton ENACTS as follows:


1. By-law 151-88, as amended, is hereby further amended:

- (1) by changing, on Sheet 26E of Schedule A thereto, the zoning designation of the land shown outlined on Schedule A and B to this by-law from RESIDENTIAL TWO FAMILY R2C - HOLDING-SECTION 372 (R2C(H)-SECTION 372) to RESIDENTIAL TWO FAMILY R2C-SECTION 372 (R2C-SECTION 372) and from RESIDENTIAL SINGLE FAMILY R1B - HOLDING - SECTION 369 (R1B(H)-SECTION 369) to RESIDENTIAL SINGLE FAMILY R1B - SECTION 369 (R1B-SECTION 369), such lands being part of Lot 12, Concession 2, East of Hurontario Street, in the geographic Township of Chinguacousy, now in the City of Brampton.

READ a FIRST, SECOND and THIRD TIME, and PASSED, in OPEN COUNCIL,

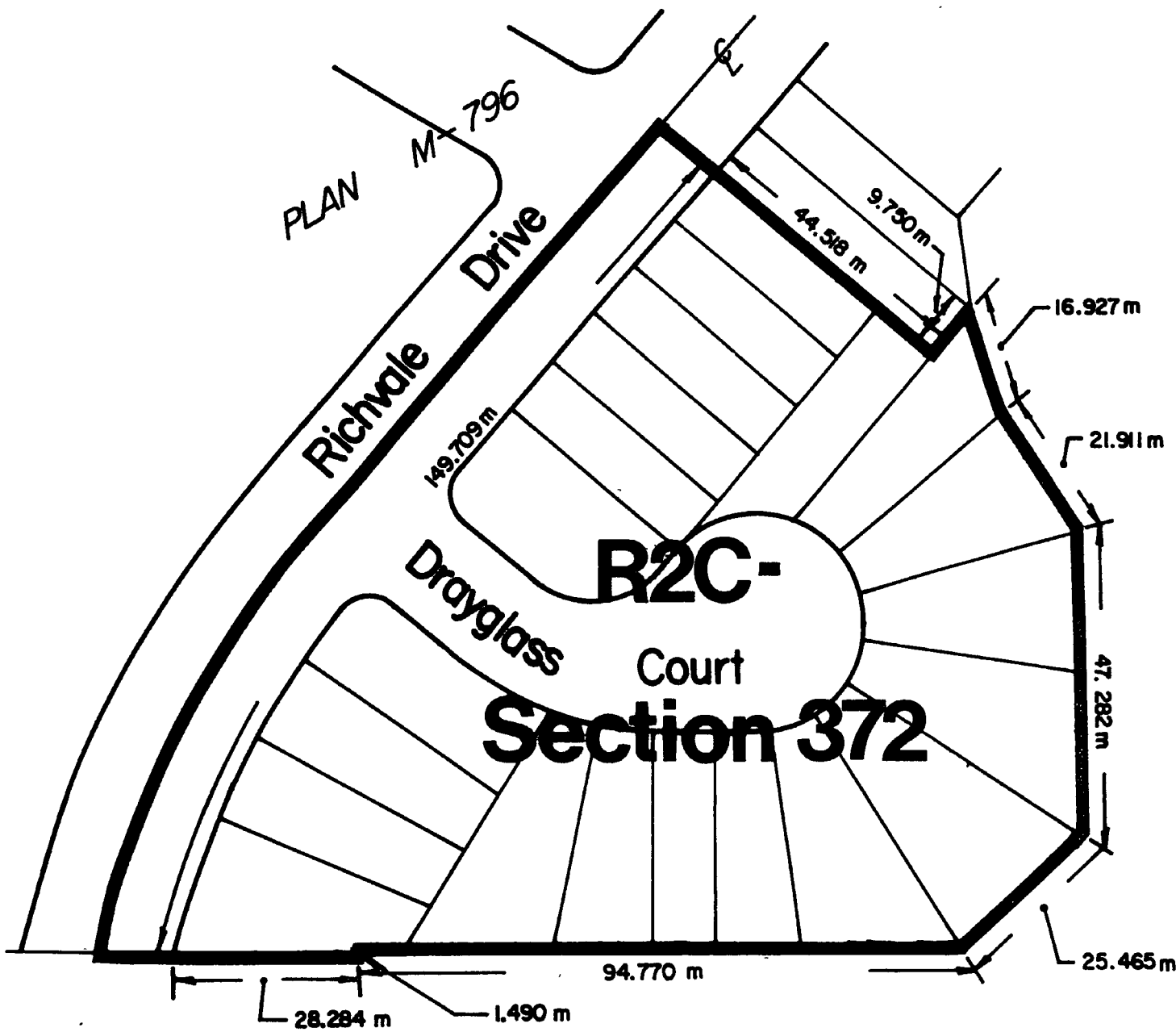
this 15th day of August 1988.

  
 \_\_\_\_\_  
 KENNETH G. WHILLANS - MAYOR

  
 \_\_\_\_\_  
 LEONARD J. MIKULICH - CLERK

APPROVED  
 AS TO FORM  
 LAW DEPT.  
 BRAMPTON  
 WCC  
 DATE 8/15/88

53/88/13



Concession 2 E.H.S. Lot 11

PART LOT II, CON. 2 E.H.S. (CHING.)  
 BY-LAW 151-88 SCHEDULE A

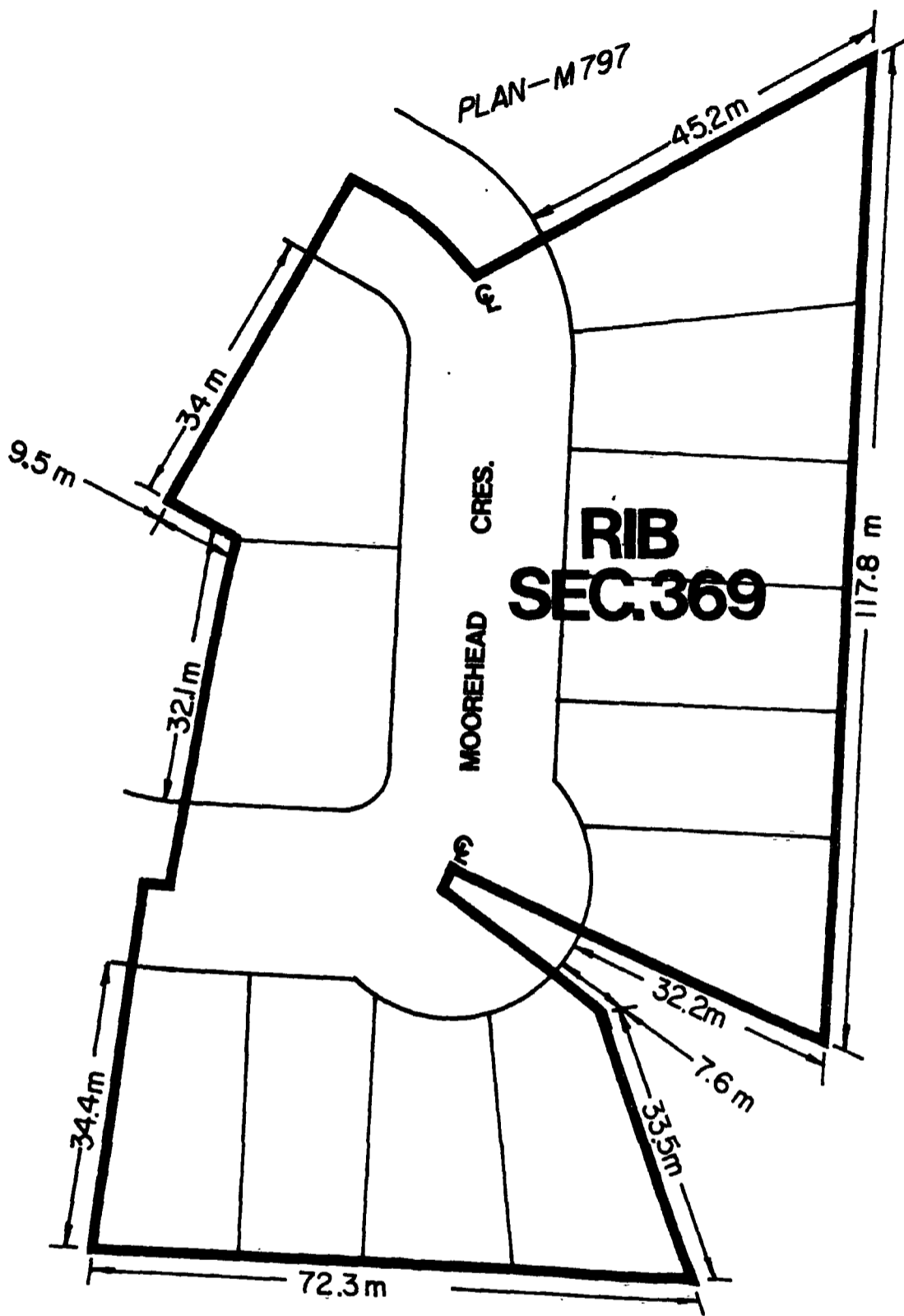
By-Law 186-88 Schedule A



1:950

**CITY OF BRAMPTON**  
 Planning and Development

Date: 1988 07 15 Drawn by: *PS*  
 File no. C2E12.1 Map no. 26-28D



CONCESSION 2 E.H.S. LOT 12

— ZONE BOUNDARY

PART LOT 12, CON. 2 E.H.S. (CHING.)  
BY-LAW 151-88 SCHEDULE A

By-Law 186-88 Schedule B



1:750

**CITY OF BRAMPTON**  
Planning and Development

Date: 88. 07 15 Drawn by: J.K.  
File no. C2E12.1 Map no. 26-280