



THE CORPORATION OF THE CITY OF BRAMPTON

# BY-LAW

Number 169-83


To authorize the execution of an agreement between Paracon Brampton Inc., The Corporation of the City of Brampton, The Regional Municipality of Peel and Westchester Estates Ltd.

The Council of The Corporation of the City of Brampton ENACTS as follows:

1. The Mayor and the Clerk are hereby authorized to execute an agreement dated June 6th, 1983 between Paracon Brampton Inc., The Regional Municipality of Peel and Westchester Estates Ltd. and The Corporation of the City of Brampton, and all other documents approved by the City Solicitor required to implement the provisions of this agreement.

READ a FIRST, SECOND and THIRD TIME and PASSED in Open Council this 6th day of June , 1983.

  
KENNETH G. WHILLANS MAYOR

  
RALPH A. EVERETT CLERK

MEMORANDUM OF AGREEMENT made in duplicate this  
*6<sup>th</sup>* day of *JUNE*, 1983.

B E T W E E N:

PARACON BRAMPTON INC.

hereinafter called the "Owner"

OF THE FIRST PART

A N D

THE CORPORATION OF THE CITY OF BRAMPTON

hereinafter called the "City"

OF THE SECOND PART

A N D

THE REGIONAL MUNICIPALITY OF PEEL

hereinafter called the "Region"

OF THE THIRD PART

A N D

WESTCHESTER ESTATES LTD.

hereinafter called the "Mortgagees"

OF THE FOURTH PART

WHEREAS the Owner warrants that it is the Owner of the land described in Schedule A (hereinafter referred to as the "lands") and further warrants that the Mortgagees are the only mortgagees of the lands;

AND WHEREAS the Owner desires to subdivide the lands in accordance with the proposed plan of subdivision as draft approved shown as Schedule B attached hereto (hereinafter referred to as the "plan");

APRIL/83

AND WHEREAS the City agrees that it will recommend to the proper authority the release of the plan of subdivision herein for registration subject to the terms and conditions of this agreement and the conditions of draft plan approval.

NOW THEREFORE THIS AGREEMENT WITNESSETH that in consideration of the covenants hereinafter contained and in consideration of the City approving and recommending to the appropriate authorities the approval of the plan for registration, the parties hereto agree each with the other as follows:

ENGINEERING, BUILDING AND LANDSCAPING REQUIREMENTS

1. For the purposes of this agreement,  
Commis- "Commissioner of Public Works" shall mean with respect to  
sioner of all sanitary sewer and water services and Regional roads  
Public and storm drainage on Regional roads and any other  
Works Regional roads and any other Regional matter, the  
Commissioner of Public Works for The Regional Municipality  
of Peel, and with respect to all other matters contained  
in this agreement, shall mean the Commissioner of Public  
Works of the City of Brampton.
2. For the purposes of this agreement, the  
Works "Works" shall mean all servicing and landscaping required  
to be done by the Owner under the terms of this agreement  
and without limiting the generality of the foregoing, the  
works shall include sanitary sewers and connections, storm  
sewers and connections, watermains and water service  
connections, roadways, structures, required fencing,  
sidewalks, parkland grading, boulevard grading, sodding,

tree planting, landscaping, walkways, street lighting, and all other works required to be done by the Owner in accordance with this agreement. All of the works as described hereinafter are to be completed to the satisfaction of the Commissioner of Public Works and/or the Commissioner of Parks and Recreation and/or the Commissioner of Planning and Development, as the case may be within twelve (12) months after the issuance of the first occupancy permit unless specified otherwise in this agreement.

3.                               Wherever, under the terms of this agreement, Consultants: the Owner is required to design and construct any works, Consulting the Owner shall employ competent engineers registered with Engineer, the Association of Professional Engineers of Ontario and Landscape Landscape Architects registered with the Ontario Architect Association of Landscape Architects to:

3.1           design;

3.2           prepare and furnish all required drawings;

3.3           prepare the necessary contracts;

3.4           obtain the necessary approvals in conjunction with the City or its agents;

3.5           provide field inspection and lay-out, contract administration and supervision of construction to the satisfaction of the Commissioner of Public Works and the Commissioner of Planning and Development. The Commissioner of Public Works may, where reasonably necessary, require the Owner to provide a resident engineer or

other qualified person at the subdivision site in furtherance of the Owner's obligation aforesaid;

- 3.6 obtain all records of construction of the works and upon completion of the works, deposit "as constructed" inked linens or cronoflex reproductions with the City Commissioner of Public Works and Mylar duplicates with the Regional Commissioner of Public Works;
- 3.7 furnish the City with a certificate with respect to each lot or building block for which a building permit application is made certifying that the proposed lot grading and drainage is in conformity with the overall drainage scheme for the plan as approved by the City Commissioner of Public Works;
- 3.8 prepare and provide the City, for each lot or block within the plan, with a certificate of final grade elevation indicating that the property has been developed in conformity with the approved overall drainage plan;
- 3.9 prepare and provide the City with an "as constructed" grading plan showing actual field elevations at the time immediately prior to the City finally accepting the services within the subdivision;
- 3.10 act as the Owner's representative in all matters pertaining to construction for all the services specified in this agreement.

3.11 to provide to the City's Commissioner of Public Works and/or the Region's Commissioner of Public Works as and when required by them, copies of any or all contracts and/or subcontracts entered into by or on behalf of the Owner for the construction of any or all of the works, together with any or all of the following contract documentation:

3.11.1 certificate of progress payments,

3.11.2 certificate of the substantial performance given pursuant to the provisions of the Construction Lien Act, and

3.11.3 particulars of publication of the certificate of the substantial performance.

3.12 to certify to the City that there are no lien claims or potential lien claims relating to any of the completed works as and when the Owner requests the City to reduce the performance guarantee or finally accept the works.

4. The Owner shall design, construct and install at its own expense and in a good and workmanlike manner, all works as hereinafter set forth, including those works set forth in Schedule D attached hereto and complete, perform or make payment for all such matters as are hereinafter provided, including those matters set forth in

Schedule D attached hereto, within such time limits as are specified herein and in Schedule D attached hereto.

Notwithstanding anything contained in this agreement, the plan shall not be released by the City for final registration until such time as all of the detailed plans and specifications for all of the works required by this agreement are fully approved by the City and the Region.

5.

Storm  
Sewers

5.1 The Owner shall construct and complete a storm sewer system or systems, including storm connections to the street line, for each lot or block as shown on the plan, including all appurtenant manholes, catch-basins, laterals, service connections, apparatus and equipment to service all lands within the plan and adjacent road allowances according to designs approved by the City Commissioner of Public Works and in accordance with the specifications of the City in effect on the day of approval by the City Commissioner of Public Works. The Owner shall maintain the complete storm sewer system or systems, including clearing any blockage, until they are finally accepted by the City. Such sewers shall be constructed to an outlet or outlets within or outside the plan as may be designated by the City Commissioner of Public Works and shall be constructed according to designs approved by the City Commissioner of Public Works and shall be of sufficient size, depth and location to service the lands within the plan and the lands outside the plan which, in the opinion of the City Commissioner of Public Works, will require their use as trunk outlets. The City may connect or authorize connections into the said sewers but such connections shall not constitute acceptance of the sewer system or systems by the City.

Sanitary  
Sewers

5.2 The Owner shall construct and complete the sanitary sewer drainage works including lateral connections to the street line for each lot or block as shown on the plan, including all appurtenances, manholes, apparatus and equipment to service all the lands within the plan, according to designs approved by the Commissioner of Public Works and in accordance with the specifications of the Region in effect on the day of approval by the Commissioner of Public Works. The Owner shall maintain the sanitary sewer system, including clearing of any blockages, until finally accepted by the Region. The sewers shall be connected to an outlet or outlets within or outside the plan as may be designated by the Commissioner of Public Works and shall be constructed according to designs approved by the Commissioner of Public Works and shall be of sufficient size, depth and location to service the lands within the plan and lands outside the plan which, in the opinion of the Commissioner of Public Works, will require their use as trunk outlets. The Region may connect or authorize connections to the said sewers but such connections shall not constitute acceptance of the sewer system or systems by the Region.

Water  
Systems

5.3 The Owner shall construct and complete a potable water system, including service connections to the street line for each lot or block as shown on the plan, including all appurtenances such as hydrants, valves, valve chambers and other apparatus and equipment to service all lands within the plan according to designs approved by the Commissioner of Public Works and in accordance with the specifications of the Region in effect on the day of approval by the Commissioner of Public Works. The Owner shall maintain the complete water distribution system in accordance with the regulations and



by-laws of the Region until they are finally accepted by the Region. The water system shall include any trunks within or outside the plan as may be designated by the Commissioner of Public Works which may be necessary to service the lands within the plan and may be sized to service the lands outside the plan when, in the opinion of the Commissioner of Public Works, such trunks are required. The Region may connect or authorize connections to the said system but such connections shall not constitute acceptance of the water system or systems by the Region.

6.                   The Owner shall remove and stockpile all top  
Top Soil           soil and shall rough grade to the full width all road  
allowances and walkways (except where existing trees are  
to be retained) as shown on the plan prior to the  
installation or construction of watermains, sanitary  
sewers, curbs, gutters, sidewalks or utilities. The Owner  
further agrees to keep the boulevards free and clear of  
all materials and obstructions.

7.                   7.1           The Owner shall install and construct or  
Roads               reconstruct to the City's specifications all roads as  
shown on the plan attached hereto as Schedule B, including  
traffic islands where specified by the Commissioner of  
Public Works. All roads shall conform to grades as  
approved by the Commissioner of Public Works. The Owner  
shall grade and sod the boulevard portion of all road  
allowances in accordance with the City's specifications  
for grading and sodding.

Private           7.2           The Owner agrees that on any multi-family  
Roads           blocks, all private roads, including curbs, gutters and  
storm sewers, shall be constructed in locations and in

accordance with plans and specifications approved by the City Commissioner of Public Works and to the City standards for pavement strength and all work shall be subject to supervision and inspection by a representative from the City.

Regional  
Roads

7.3 The Owner shall carry out certain improvements to abutting Regional roads according to designs approved by the Commissioner of Public Works and in accordance with the specifications of the Region in effect on the day of approval by the Commissioner of Public Works.

8.  
Curbs

The Owner shall construct or reconstruct curbs to the specifications of the City or the Region. If any curb depressions are not located correctly with respect to any driveway, the Owner shall construct a curb depression in the correct location and fill in the original depression in accordance with the City's specifications. The Owner shall install paved driveways from curb to street line (or from curb to sidewalk where sidewalks are installed) to the specifications of the City.

9.  
Pedestrian  
Ways

The Owner shall construct sidewalks, connecting and park walkways, associated foot bridges and pedestrian grade separations in locations as shown on the plan or the landscape plan according to specifications of the City and maintain them until they are finally accepted in writing by the City.

10.  
Street Name  
& Traffic  
Signs

The Owner shall provide and erect one three-way street name sign at each "T" intersection and two four-way street name signs at each cross-intersection within the plan, which includes all intersections with

external streets adjoining the plan in such locations as approved by the Commissioner of Public Works, which signs shall be in conformity with the specifications of the City or the Region. The Owner shall pay the City or the Region for all traffic devices as shown on the approved engineering plans installed by the City or the Region on all roads within or abutting the plan within thirty (30) days from the date of invoice by the City or the Region. Temporary street name signs shall be erected prior to issuance of any building permits. All permanent street name and traffic signs shall be erected prior to occupancy of any homes in the development.

11.                   The Owner shall construct and install to the City or the Region's specifications, a street lighting system along all roads shown on the plan to the satisfaction of the Commissioner of Public Works and the authority having jurisdiction over hydro services. Street lights shall be installed not later than two (2) months after the first occupancy on each street.

12.                   The Owner agrees that neither it nor any builder within the subdivision will apply for or be entitled to receive any building permits until the public road on which the buildings are to be constructed and the public road providing access to the building site have been constructed, complete with all required municipal services, including sewer and water, base curb or curb and gutter and all granular material required up to and including base course asphalt. The Commissioner of Buildings and By-law Enforcement may issue building permits prior to completion of the base course asphalt specified in this clause on the authorization of the City Commissioner of Public Works. The Owner agrees that the

City may withhold building permits until any necessary application for water and/or sewer service required by the Region is made and the required charges as laid down by the Region have been paid and water and sewer service is available. Notwithstanding this clause, building permits may be issued for model homes at the discretion of the Commissioner of Buildings and By-law Enforcement and the City Commissioner of Public Works. Each building permit application shall be accompanied by the certificate referred to in paragraph 3.7 of this agreement.

13.

Maintain  
Gravel  
Base

Prior to the application of the base course asphalt, the Owner shall maintain the gravel base in a safe and usable condition for vehicular traffic to the satisfaction of the City Engineer and shall apply a binder from time to time as may be required by the City Commissioner of Public Works to eliminate road dust on roads within the lands. The Owner covenants and agrees that until assumption by the City, it will maintain and sweep all streets within the subdivision which have received base course asphalt or top course asphalt and all adjacent City streets which have been dirtied as a result of operations within the development and keep them clean of dust, refuse, rubbish and litter of all types which in the opinion of the City Commissioner of Public Works are a result of the building operations. Until such time as the roads have been accepted for maintenance by the City, the Owner shall repair and/or sweep any such roadway within twenty-four (24) hours of receiving written notice from the City Commissioner of Public Works. In the event such notice is not complied with within the said twenty-four (24) hour period, the City Commissioner of Public Works may cause such work to be done and the cost of so doing shall be paid by the Owner to the City within thirty (30) days of the date of the invoice from the City.

14.

Commence-  
ment of  
Construc-  
tion

The Owner shall not commence construction of the works required by this agreement until the detailed engineering specifications of such works have been approved by the Commissioner of Public Works and the landscape plans and specifications of such works have been approved by the Commissioner of Parks and Recreation and/or the Commissioner of Planning and Development, and such approval has been signified by appropriate signatures on the original plans and specifications but such signatures shall not absolve the Owner of the responsibility for errors and omissions from such plans and specifications as may be submitted by the Owner. And further, the Owner shall not commence construction of any of the works required by this agreement until the detailed landscape plans and specifications have been approved by the Commissioner of Parks and Recreation and/or the Commissioner of Planning and Development, and all existing trees on the plan have been surveyed and identified and designated for removal or protection.

15.

Mainte-  
nance of  
Services

15.1 The Owner shall maintain the underground work for a period of two (2) years following preliminary approval of all underground works, or up to the time when the aboveground works have progressed to the completion of the base course asphalt, whichever occurs later.

15.2 The Owner shall maintain all of the aboveground works and shall remain responsible for all lot grading until such time as the City has finally accepted and assumed all responsibility for the maintenance of the municipal services within the subdivision. The Owner shall be required to maintain the road base course asphalt and curbs for a two (2) year period after which it shall place top course asphalt and complete all outstanding

sodding, sidewalks, walkways and any other work not completed at that time. Upon completion of all aboveground work, the Owner shall remain responsible for the maintenance of aboveground services for one more year after which the Commissioner of Public Works shall inspect and, if the work is found to be satisfactory, recommend that these services be assumed by the City and/or the Region and that the Owner be released from its obligations under this agreement.

16.

Owner in  
Default

If, in the opinion of the Commissioner of Public Works, the Owner is not executing or causing to be executed any works required in connection with this agreement within the specified time or in order that it may be completed within the specified time or is improperly performing the work, or shall the Owner neglect or abandon such works before completion or unreasonably delay the same so that the conditions of this agreement are being violated, or carelessly executed, or shall the Owner neglect or refuse to renew or again perform such work as may be rejected by the Commissioner of Public Works as defective or unsuitable, or shall the Owner, in any manner, in the opinion of the Commissioner of Public Works, make default in performance in the terms of this agreement, then, in such case, the Commissioner of Public Works shall notify the Owner in writing of such default or neglect and if such default or neglect not be remedied within ten (10) clear days after such notice or within such time period as may be designated by the Commissioner of Public Works, then, in that case, the Commissioner of Public Works thereupon shall have full authority and power immediately to purchase such materials, tools and machinery and to employ such workmen as in his opinion shall be required for the proper completion of the said

works at the cost and expense of the Owner. In cases of emergencies, such work may be done without prior notice but the Owner shall be notified forthwith. The cost of such work will be calculated by the Commissioner of Public Works, whose decision shall be final. It is understood and agreed that such costs shall include a management fee of fifteen per cent (15%) of the cost of the labour and materials. Any work done at the direction of the Commissioner of Public Works pursuant to the provisions of this clause shall not be an assumption by the City or the Region of any liability in connection therewith nor a release of the Owner from any of its obligations under this agreement.

17. Existing & Final Elevations                      Prior to the registration of the plan, the Owner shall submit to the City Commissioner of Public Works, the Commissioner of Parks and Recreation and/or the Commissioner of Planning and Development, a plan or plans showing:

- 17.1                      the existing and final elevations of the lands as determined by reference to a geodetic bench mark or an established City of Brampton bench mark,
- 17.2                      final grades of all roads as approved by the City Commissioner of Public Works;
- 17.3                      the lands designated for drainage works, and shall obtain approval of such elevations from the City Commissioner of Public Works and
- 17.4                      the landscape, grading and planting plans of parklands, boulevards and buffer areas.

18.

Lot & Block  
Grading &  
Drainage

The Owner shall, at all times prior to the final acceptance of the works by the City in accordance with paragraph 41 of this agreement, be responsible for the drainage of all lots and blocks within the plan and shall, on the sale of any lots or blocks, reserve such rights as may be necessary to enable the Owner or the City to enter for a period of three (3) years from such sale and undertake modifications to the surface drainage features of the said lots and blocks in accordance with the drainage patterns proposed by this agreement. It is further agreed that, should drainage rectification become necessary in the discretion of the City Commissioner of Public Works at any time prior to the final acceptance of the works as aforesaid and prior to the expiration of the right to enter and the Owner fails to make such rectification when so instructed by the City Commissioner of Public Works, the City may, at its option, undertake the correction of such drainage situation and all costs thereof shall be charged back to the Owner and shall include a management fee of fifteen per cent (15%) of the cost of labour and material. The Owner agrees that neither it nor its successors and assigns will alter the grading or change the elevation or contour of the land except in accordance with drainage plans approved by the City Commissioner of Public Works.

The Owner shall attach a copy of this paragraph to all agreements of purchase and sale of land within the plan and shall include in all conveyances of land within the plan, a covenant executed by the purchaser of the land and binding on its successors and assigns in which the purchaser agrees not to alter the grading or change the elevation or contour of the land described in the conveyance except in accordance with drainage plans approved by the Commissioner of Public Works for the City of Brampton.



19.

Undeveloped  
Blocks  
& Lots

The Owner shall drain and grade all lands to be developed in accordance with the overall drainage plans which are subject to the approval of the City Commissioner of Public Works. Prior to final acceptance of the works by the City, the Owner shall carry out continuous maintenance to the satisfaction of the City Commissioner of Public Works on all vacant blocks and lots within built-up areas in the plan. Such maintenance will include weed control by annual spraying, grass and weed cutting to maintain a height not exceeding six (6) inches, cleanliness of the block or lot by removal of debris and maintenance of approved drainage through grading when required by the City Commissioner of Public Works.

20.

Occupancy  
Permits

The Owner covenants and agrees that neither it nor its successors or assigns shall permit the occupancy of any building or part thereof erected on the said lands until the "basic services" as required herein (including sanitary and storm sewers, watermains, base course asphalt, curbs and gutters and permanent street name and traffic signs) have been installed and approved by the Commissioner of Public Works and the necessary occupancy permit as required by the City building by-law has been issued by the Commissioner of Buildings and By-law Enforcement. The Owner further covenants that if it, or any person claiming title through it or under its authority, permits occupancy of any dwelling prior to the acceptance of the roads by the City, it shall at all times maintain the roads in a reasonable and clean and adequate fashion until such time as the roads are completed and accepted by the City.

21.

Completion of Sidewalks, Sodding, etc.

Sidewalks, walkways, boulevard sodding, driveway paving and tree planting shall be completed prior to the occupancy of any building except for buildings to be occupied between November 1st and

June 15th in any year, in which case the sidewalks, walkways, boulevard sodding, driveway paving and tree planting shall be completed by June 30th following such occupancy. The City Commissioner of Public Works may require construction of sidewalks and walkways prior to the time specified above where the said sidewalks and walkways are required to provide safe passage to and from schools and other facilities or the Commissioner may direct the Owner to delay construction of the sidewalks where he considers it advisable to do so.

22.

Mainte-  
nance of  
Roads and  
Snow  
Plowing

The Owner covenants and agrees that if any person should occupy a dwelling unit within the said plan of subdivision before the road has been finally accepted by the City, the City through its servants, contractors or agents may provide and maintain proper vehicular access and the City shall be deemed to have acted as agent for the Owner and shall not be deemed in any way to have accepted the streets within the said plan of subdivision upon which such work has been done. The Owner hereby acknowledges that if the City, by providing any access or removing any ice or snow under the provisions of this agreement, damages or interferes with the works of the Owner or causes any damage to such works, the Owner hereby waives all claims against the City that it might have arising therefrom and covenants that it will make no claim against the City for such interference or damage provided such interference or damage was not caused intentionally or through gross negligence on the part of the City, its servants, contractors or agents. Subject to the conditions above, the City hereby agrees to provide snow removal on any road upon which the base course has been completed and where occupancy of buildings so requires.

To facilitate this operation, all catch-basins and all other services and appurtenances, including manholes, must be installed flush with the base course, to be raised at the time of application of the final course of asphalt.

3.  
Expedi-  
tious  
Completion

It is the intention of this agreement that all works be performed expeditiously and continuously; that all underground services be installed within one (1) year of the registration of the plan and that all aboveground services be installed within three (3) years of the date of registration of the plan, unless such time is extended by the Commissioner of Public Works. Provided that, if in the opinion of the Commissioner of Public Works, the construction and installation of some of the works should be delayed, the Commissioner of Public Works may, by written notice, direct that such work be delayed until the date specified in that notice.

24.  
Top Soil  
Completion

The Owner shall not remove top soil from any lands within the plan except where required to be removed for building operations, and when so removed, the top soil shall be stockpiled in a location approved by the City and replaced upon the lands within the plan after the completion of the building operations. Stockpiles of topsoil shall not exceed two (2) metres in height nor have slopes steeper than three to one (3:1). In the event that there is a surplus of top soil, it shall be offered to the City at no cost. Such offer shall be made to the City in writing between May 15th and October 1st in any year and the City shall be required, within sixty (60) days, to remove the top soil or, after the expiry of the sixty (60) days, the Owner shall be free to dispose of the top soil in its sole discretion.

25.

Lot Sodding  
and Tree  
Planting

The Owner shall apply a minimum of four (4) inches of good quality top soil overall and shall fully sod each lot with acceptable nursery sod in conformity with the overall drainage plan and shall provide and plant a minimum of (1) deciduous tree (minimum seventy (70) millimeters caliper) on the boulevard in front of each lot or semi-detached or townhouse unit and on the boulevard flanking each corner lot or corner unit, and at forty (40) foot intervals in front of all other blocks and reverse frontage lots and plant other trees as required in accordance with the landscaping specifications of the City of Brampton and as shown on the landscape plan required under this agreement. Type and size of tree to be submitted to the City for approval prior to planting. The Owner shall maintain all trees for a two (2) year period from the date of performance acceptance of tree planting by the Commissioner of Parks and Recreation and shall replace all trees failing to establish a healthy growth within that two (2) year period. The foregoing two (2) year maintenance and replacement provisions shall apply to all replacement trees planted pursuant to this paragraph unless the Owner makes arrangements satisfactory to the Commissioner of Parks and Recreation prior to the final acceptance of the works by the City to provide a performance guarantee for the maintenance and replacement of such replacement trees.

26.

Landscape  
Plan

26.1 The Owner shall, prior to the release of the plan for registration, prepare and have approved by the Commissioner of Planning and Development and/or the Commissioner of Parks and Recreation and the Commissioner of Public Works, a detailed landscape plan or plans prepared in accordance with City specifications for all parkland, public open space, boulevard areas, buffer strips, and watercourse areas within the plan.

26.2 The Owner shall only be responsible for carrying out and completing that part of the works shown on the landscape plan for the watercourse areas within the plan which are, in the opinion of the Commissioner of Public Works, required as a result of the development of the lands and are identified in the detailed drainage and storm water management report and/or soil and slope stability report referred to in Schedule D to this agreement.

27.

The Owner shall:

Fencing

- 27.1 construct and fence in accordance with City specifications, all public walkways on the plan prior to the sale of the abutting dwelling units;
- 27.2 erect all fencing required by the City's residential fencing policy in the location and to the specifications set out in this policy; and
- 27.3 erect all other fencing required by this agreement,

and all fencing required by this clause shall be shown on the landscape plan or plans required to be approved by this agreement.

28.

Park

Development

28.1 The Owner shall drain, grade, top dress, sod and landscape all lands which are to be conveyed to the City for park purposes in accordance with the provisions of the Planning Act, except where lands within the plan have been designated by the Commissioner of Parks and Recreation to be left in their natural state or finished

to another standard. This work shall be shown on the grading and drainage plan for the subdivision and on the landscape plan for the subdivision which are required to be approved pursuant to this agreement.

28.2 The Owner shall grade, in accordance with the approved grading plans for the subdivision, all lands acquired by the City from the Owner for park or open space purposes other than those lands which are conveyed to the City in accordance with the provisions of the Planning Act, and in the event the Owner removes any top soil from these lands in the development of the plan, the Owner shall return an equivalent amount of top soil to these lands and grade this top soil in accordance with the grading plan.

29. All existing trees to be retained as shown on the landscape plan required to be approved pursuant to this agreement shall be fenced and protected in accordance with the City's specifications prior to and during construction. No existing trees other than those approved for removal in accordance with the approved landscape plan shall be removed without the approval in writing of the Commissioner of Parks and Recreation and the Commissioner of Planning and Development.

30. 30.1 The Owner and the City shall establish an "Architectural Control Committee", hereinafter called the "Committee", consisting of three members. The Committee members shall be appointed as follows:

30.1.1 one member to be appointed by the Owner;

30.1.2 one member to be appointed by the City Council;

30.1.3 one member to be appointed jointly by the Owner and the City, which member shall be an architect and a member of the Ontario Association of Architects.

The architectural aspects of each building to be erected within the lands shall be approved by the Committee prior to the issuance of a building permit for each such building. The Owner shall pay for all costs incurred by the Committee.

Approvals by the Committee shall only be given when concurred in by at least two members of the Committee, one of whom shall be the member appointed by the City Council.

30.2 The Owner shall, prior to Architectural Control Committee approval and the issuance of building permits, obtain approval by the Commissioner of Planning and Development for the features to be included in the design of buildings to efficiently maximize passive solar gain and minimum heat loss for dwellings within the plan. These features shall include the following:

layout of rooms, location and area of windows, roof overhangs, airlock entrances, together with thermal mass of buildings, building shape and lotting to maximize solar potential.

These features, when approved, shall constitute guidelines for the Architectural Control Committee in reviewing and approving the architectural aspects of all dwellings within the plan.

- 23 -

30.3 The Owner shall not presell any dwelling unit in the plan until such time as the approval of the Architectural Control Committee has been obtained for that dwelling unit or unless the agreement of purchase and sale is made conditional upon the approval of the Architectural Control Committee being obtained for the architectural aspects of that dwelling unit.

OTHER APPROVALS

31. Prior to commencement of any works, the Owner shall enter into such agreements as may be required by The Regional Municipality of Peel with respect to water distribution systems, watermains, sanitary sewage disposal, sanitary sewers, fire hydrants and necessary valves and appurtenances to service the lands, Regional roads within or affected by the plan and necessary improvements thereto, and other matters as the said Region may require. The City shall not issue any building permits until provided with confirmation from the Region that the agreements provided for by this clause have been entered into or other satisfactory arrangements have been made.

32. Prior to commencement of any works, the Owner shall enter into such agreements as may be necessary with the proper authority having jurisdiction over hydro services to the lands, with respect to electrical distribution systems and necessary appurtenances to service the lands and such other matters including the payment of levies as the said authority shall require, provided however, that the electrical distribution system shall be underground. The City shall not be obligated to issue any building permits until provided with



confirmation by the authority that the agreements provided for by this clause have been entered into or other satisfactory arrangements have been made.

33.

M. of N.R.  
and  
Conserva-  
tion Auth-  
ority  
Approval

Prior to commencement of any works, the Owner agrees to prepare and carry out or cause to be carried out a detailed site plan acceptable to the Conservation Authority having jurisdiction in the area and the Ministry of Natural Resources for all natural water courses contained within the plan. This site plan shall show the location of all buildings and structures, existing and final grades, site drainage, vegetation and landscaping, and necessary erosion control measures. The City shall not be obligated to issue any building permits until provided with confirmation from the Conservation Authority and the Ministry that this requirement has been complied with.

34.

School  
Sites

The Owner shall enter into agreements with the Peel Board of Education and the Dufferin-Peel Roman Catholic Separate School Board to enable the Boards to purchase the lands designated as school sites, and the City shall not release the plan for registration until provided with confirmation from the School Boards that the agreements required by this clause have been entered into or that other arrangements satisfactory to the School Boards have been made.

#### FINANCIAL

35.

Taxes

The Owner agrees to pay all arrears of taxes outstanding against the property within the plan before execution of this agreement by the City. The Owner further undertakes and agrees to pay all taxes levied or to be

levied on the said lands in accordance with the last revised assessment roll entries until such time as the land has been assessed and entered on the Collectors' Roll according to the plan. The Owner agrees to pay municipal taxes for the full year in which any transfer of lands within the plan or any part thereof takes place if such transfer results in the lands being exempt from taxation for any part of that year unless the City receives grants in lieu of the taxes which would otherwise be payable. The Owner also agrees that any local improvement charges outstanding against the lands within the plan shall be commuted for payment and paid in full prior to the release for registration of the plan by the City.

36. The Owner covenants and agrees to  
City Capital unconditionally pay to the City without protest or  
Contribu- qualification the capital contributions set forth in  
tions Schedule E attached hereto in the manner and at the times  
set forth in Schedule E.

The City capital contributions required under this agreement may be changed from time to time by resolution of the Council of the City provided that in no event shall any such change in the capital contributions of the City take effect with respect to the development covered by this agreement earlier than two (2) full calendar years from the date upon which the City Council passed its by-law authorizing the execution of this agreement.

The Owner agrees that after the aforesaid two (2) year period, any resolution of the City Council altering the aforesaid capital contributions shall be deemed to automatically amend this agreement and the City agrees that copies of any such resolutions shall be made available to the Owner upon request.

37.  
Regional  
Levies

37.1 The Owner covenants and agrees to pay to the Region, the levies set forth in Schedule F attached hereto, in the manner and at the times set forth in Schedule F and the Owner further agrees that the policies set forth in Schedule F shall be binding upon the Owner and the Owner further agrees to comply with all the provisions of it.

37.2 The Peel lot levy policy may be changed from time to time by resolutions of the Council of the Region and any agreement entered into by the Region with respect to a subdivision or rezoning shall include a clause to bring into effect subsequent changes in the Peel lot levy policy provided that no such change shall take effect earlier than two (2) full years after the date upon which the relevant area municipal Council passed a by-law authorizing the execution of that agreement.

38.  
Insurance

The Owner shall obtain from an insurance company acceptable to the City, insurance coverage in respect of liability for property damage and personal injury. Such policy or policies shall:

38.1 be issued in the joint names of the Owner and the City and the Region (or include as additional insureds the City and the Region);

38.2 provide insurance coverage in respect of any one accident or occurrence in the amount of at least One Million Dollars (\$1,000,000.00), exclusive of interest and costs;

38.3 be effective for the period of this agreement, including the period of guaranteed maintenance;

- 38.4 contain a clause indicating that the insurance coverage applies to hazard or damage from "completed operations";
- 38.5 contain no exclusions for damage or loss from blasting or from any other work that may be associated with the development and construction of a subdivision; and
- 38.6 contain a provision that the policy or policies will not be changed or cancelled without at least thirty (30) days prior written notice being given to the City.

Prior to the registration of the plan, the Owner shall deposit with the City, a certificate of insurance in a form acceptable to the City, certifying that insurance, as required by this clause, has been obtained and is in force.

If required by the City, the Owner shall prove to the satisfaction of the City that all premiums on such policy or policies have been paid and that the insurance is in full force and effect.

The Owner shall file a renewal certificate with the City not later than one (1) month before the expiry date of any policy provided pursuant to this agreement, until the City has indicated in writing that the policy need not continue in force any longer. In the event that such renewal certificate is not received, the City shall be entitled to either renew the policy at the expense of the Owner or to order that all work on the lands within the plans cease until the policy is renewed.

The issuance of such a policy of insurance shall not be construed as relieving the Owner from the responsibility for other or larger claims, if any, for which it may be held responsible.

39.  
Perfor-  
mance  
Guarantee

39.1 Prior to the registration of the plan, the Owner shall deposit as performance guarantee with the City, a sufficient sum in the form of a cash deposit, letter of credit from a chartered bank, or other negotiable security approved by the City Treasurer, in the amount of one hundred per cent (100%) of the cost of all the works required by this agreement as estimated by the Commissioners of Public Works, Planning and Development, and Parks and Recreation.

39.2 Upon the failure by the Owner to complete a specified part of the work requested by the Commissioner of Public Works and in the time requested, the City Treasurer may, at any time, authorize the use of all or part of the cash deposit, letter of credit or other negotiable security as referred to in paragraph 39.1 above to pay the cost of any part of the works the Commissioners of Public Works, Planning and Development, and Parks and Recreation may deem necessary.

39.3 The City agrees to reduce, from time to time, the amounts received as a cash deposit, letter of credit or other negotiable security as referred to in paragraph 39.1 hereof by an amount equal to ninety per cent (90%) of the

value of the works completed to the satisfaction of the Commissioners of Public Works, Planning and Development, and Parks and Recreation upon receipt of:

- 39.3.1 a statutory declaration that all accounts relative to the installation of the completed works have been paid; and
- 39.3.2 a certificate of the Owner's consulting engineer and/or landscape architect certifying that there are no outstanding or potential lien claims in respect of the completed works pursuant to the Construction Lien Act; and
- 39.3.3 all certificates of the substantial performance of all contracts and subcontracts as required by the Construction Lien Act for such completed works, together with the proof of publication thereof.

The remaining ten per cent (10%) for the underground services and plant materials shall be retained by the City until expiration of the maintenance period for the underground works and acceptance by the Commissioner of Public Works. Prior to the expiration of the repair and maintenance period herein in respect of storm sewers, the City shall obtain a television inspection of any of the sewers or parts thereof designated by the Commissioner of Public Works and all defects disclosed by such inspection shall be remedied

by the Owner at its own expense. The cost of such inspection shall be paid by the Owner to the City within thirty (30) days of the date of invoice from the City in addition to any other payments provided for in this agreement.

The remaining ten per cent (10%) for the aboveground work shall be retained by the City until final acceptance of the subdivision works by the City Council.

39.4 Notwithstanding anything herein' contained, there shall be no reduction in the principal amount of any cash deposit, letter of credit or other negotiable security as referred to in paragraph 39.1 where such reduction would result in the said principal amount being less than the aggregate total of the estimated cost as established by the Commissioners of Public Works, Planning and Development, and Parks and Recreation of works which have not yet been accepted by the City as being completed and the Owner shall be required to supply such details of completed and uncompleted works as are required by the Commissioner of Public Works.

40.

Bench  
Marks

The Owner shall use only approved City, Regional or M.T.C. first or second order bench marks for establishing elevations throughout the development. Prior to the end of the maintenance period of the aboveground works, the Owner's surveyor shall establish one permanent second order bench mark for the first twenty-five (25) acres or less plus one bench mark for every additional

twenty-five (25) acres within the registered plan.

Location and type of bench mark to be agreed upon between the surveyor and the City Engineer at the time the bench mark(s) is(are) to be established.

41.

Final

Acceptance

of Works

41.1 The performance by the Owner of its obligations under this agreement shall be a condition precedent to the final acceptance of the works by the City. Prior to the final acceptance of the works by the City, the Owner shall furnish the City with:

41.1.1 a statutory declaration by or on behalf of the Owner that the Owner has paid all accounts that are payable in connection with the installation and maintenance of works and that there are no outstanding claims relating to the works;

41.1.2 a certificate of the Owner's consulting engineer and landscape architect certifying that there are no outstanding or potential lien claims in respect of all of the completed works pursuant to the Construction Lien Act.

41.1.3 a statement by a registered Ontario Land Surveyor that he has found or replaced all standard iron bars shown on the registered plan and has barred the limits of all sewers and watermain easements relative to the development of the lands at a date not earlier than one (1) month prior to the application by the Owner for final acceptance of the works;



41.1.4 further that he has placed all bench marks as required under clause 40 and that he has provided the City Commissioner of Public Works with the description of location and elevation of these bench marks;

41.1.5 one complete set of inked "as constructed" linens or cronoflex reproductions of all works including lot grading.

41.1.6 all certificates of the substantial performance of all contracts and subcontracts as required by the Construction Lien Act for all the works constructed within the plan, together with proof of publication of these certificates.

41.2  
Indemni-  
fication

41.2.1 Until the final acceptance of all the works required by this agreement, by resolution of the City Council, the Owner shall indemnify the City and the Region against all actions, causes of action, suits, claims, demands and costs whatsoever arising by reason of the Owner, its agents or employees doing, failing to do, or doing incorrectly or negligently anything it is required to do by the terms of this agreement.

41.2.2 The Owner shall take all precautions necessary to protect the public against injury on any lands set out in the plan, and when necessary keep out danger signals at night and at such other times and places as public safety may require.

41.2.3 The said indemnity shall apply to all lands set out in the plan, including lands which have been designated as parklands and deeded to the City pending final acceptance of the entire plan by the City and the Region.

42.

Admini-  
stration  
Fees

The Owner shall pay to the City prior to the registration of the plan, in addition to normal permit fees in respect of administrative, planning, engineering and legal costs incurred by the City and the Region, an amount equal to four per cent (4%) of the total cost of the works to a maximum of Three Thousand, Five Hundred Dollars (\$3,500.00) where the total cost of the works is less than One Hundred Thousand Dollars (\$100,000.00); three and one-half per cent (3-1/2%) to a maximum of Fifteen Thousand Dollars (\$15,000.00) of the cost of the works between One Hundred Thousand Dollars (\$100,000.00) and Five Hundred Thousand Dollars (\$500,000.00); and three per cent (3%) of the cost of the works in excess of Five Hundred Thousand Dollars (\$500,000.00). The minimum charge under this paragraph shall be Six Hundred Dollars (\$600.00). All fees collected under this section shall be pro-rated between the City and the Region in proportion to the estimated costs of the works for which each of the City and the Region is responsible. In the event that the total cost of the works cannot be accurately determined prior to registration of the plan, the Owner shall file with the City at the time of registration of the plan, a deposit based on the estimated cost of the total works as approved by the Commissioner of Public Works and that deposit shall be adjusted by additional payments or refunds based on the actual total cost of the work prior to the issuance of any building permits within the plan.

GENERAL

43.                   At no cost to the City or the Region, the  
Convey-           Owner shall grant unto the City and the Region, free of  
ances           encumbrances, the lands, easements and 0.3 metre (1 foot)  
reserves as required in Schedule C for municipal  
purposes. The Owner shall also grant gratuitously such  
other easements as may be required for municipal and  
Regional services and for other necessary services,  
private utilities or for the construction of electrical  
power lines and/or telephone systems to service the  
lands. The executed deeds for all easements and lands to  
be conveyed to the City and the Region shall be lodged  
with the City before the registration of the plan or any  
part thereof.
44.                   The Owner shall provide the City with a  
Solicitor's       Solicitor's Certificate, within thirty (30) days of the  
Certificate       registration of the subdivision plan, and prior to  
applying for any building permits, certifying that the  
lands to be or already conveyed to the City pursuant to  
this agreement are free from encumbrance, and that the  
Grantor or the City, as the case may be, is or will be the  
registered owner thereof.
45.                   45.1           Prior to release for registration by the City  
Copies           the Owner shall supply the City with fifteen (15) copies  
of the proposed final plan for verification as to  
compliance with this agreement.
- 45.2           Upon registration of the plan, the Owner shall  
supply the City with a duplicate original of the  
registered plan and a minimum of fifteen (15) copies of  
the registered plan.

45.                   The City shall, by by-law, regulate the land use and the building standards in all areas within the boundaries of the lands affected by this agreement. The Owner shall post signs on all lots and blocks, zoned or proposed to be zoned for other than single-family detached or semi-detached dwellings, the wording, size and location of such signs to be approved by the Commissioner of Buildings and By-law Enforcement.

47.                   The City agrees that after the restricted area by-law to provide the zoning for the lands within the plan has been given final approval by the Ontario Municipal Board and after the plan of subdivision has been registered, the City will, at the request of the Owner, pass by-laws to exempt from part lot control, all lands within the plan designated for semi-detached or street townhouse purposes and requiring exemption from part lot control. The parties hereto agree that the City shall arrange for registration of all part lot control by-laws after any necessary approvals have been obtained and the Owner agrees to reimburse the City for all costs of registration.

48.                   The Owner shall provide, at its own expense, in all principal sales offices of the Owner or any building used for the sale of lots or dwelling units within the plan and in all model homes constructed within this plan, a conspicuous display area including a bulletin board to be used for the purpose of permitting all government agencies, including local boards, commissions, and utilities, to display at no cost, any information considered relevant and of interest to potential purchasers of lots or dwelling units within the plan. This provision shall apply to all persons selling

either lots or dwelling units within the plan and the Owner shall bring this clause to their attention by means of attaching a copy of it to all agreements of purchase and sale of all lots in the subdivision sold to such persons.

49.           49.1           The Owner shall comply with all of the provisions of the Construction Lien Act, 1983, as amended from time to time (herein called the "Act") and without limiting the generality of the foregoing, shall hold in its possession all the statutory holdbacks and any additional funds required to be held by the Act. These holdbacks and funds shall not be disbursed except in accordance with the Act.

49.2           The Owner shall, at its own expense, within ten (10) days of receiving written notice from the City and/or the Region to do so, pay, discharge, vacate, and obtain and register a release of, all charges, claims, liens, and all preserved or perfected liens, made, brought, or registered pursuant to the Act which affect any lands owned by the City, including public highways, and which arise out of the performance of this agreement by the Owner and its servants, employees, agents and contractors.

49.3           The Owner shall indemnify and hold harmless the City and/or the Region from all losses, damages, expenses, actions, causes of action, suits, claims, demands and costs whatsoever which may arise either directly or indirectly by reason of any failure, neglect or refusal by the Owner to comply with the Act or by reason of any action brought against the City and/or the Region pursuant to the Act and arising out of the performance of this agreement by the Owner and its servants, employees, agents and contractors.

49.4 The City Treasurer may, at any time, authorize the use of all or part of the cash deposit, letter of credit or other negotiable security referred to in paragraph 39 of this agreement:

49.4.1 to pay, discharge, vacate, and obtain and register a release of all charges, claims, liens, and all preserved or perfected liens, made, brought, or registered pursuant to the Act which affect any lands owned by the City, including public highways, in the event the Owner defaults on the performance of paragraph 49.2 of this agreement; and

49.4.2 to pay to the City and/or the Region any amounts owing to them pursuant to paragraph 49.3 of this agreement.

49.5 The Owner acknowledges that the City shall not be required to reduce or release the cash deposit, letter of credit or other negotiable security in accordance with clause 39 of this agreement until the City is satisfied that all of the provisions of paragraphs 49.1, 49.2 and 49.3, together with all other applicable provisions of this agreement have been complied with.

50.

By-laws

Notwithstanding any of the provisions of this agreement, the Owner, its successors and assigns, shall be subject to all of the by-laws of the City of Brampton presently in force and all future by-laws insofar as such future by-laws do not conflict with the terms of this agreement.

51.

Agreement  
Binding

The Owner shall not call into question, directly or indirectly in any proceedings whatsoever, in law or in equity or before any administrative tribunal, the right of the City and the Region to enter into this agreement and to enforce each and every term, covenant and condition herein contained and this agreement may be pleaded as an estoppel against the Owner in any such proceeding.

52.

Discretion  
Comm. of  
Public Works

Wherever decisions are made within the meaning of this agreement by the Commissioner of Public Works, the discretion of the said Commissioner shall be exercised according to reasonable engineering standards.

53.

Approvals

Where, under the terms of this agreement, any approvals are required to be given on behalf of the City or the Region by the City Council or the Regional Council or any official of the City or the Region, it is hereby understood and agreed that such approvals will not be unreasonably or arbitrarily withheld.

All approvals required to be given by City officials pursuant to this agreement, shall be given by that City Commissioner or other City official having jurisdiction or control over the particular matter or land for or in respect of which the approval is required.

54.

Cost of  
Regis-  
tration

The Owner and the Mortgagees consent to the registration of this agreement on the title to the lands and the Owner agrees to pay to the City, the cost of this registration and the cost of the registration of all conveyances of land, grants of easement or other documents required by this agreement on the title to the whole or any part of the lands shown on the plan. Prior to the

registration of the plan, the Owner shall deposit with the City a sum of money as estimated by the City Solicitor to cover the cost of this registration and this deposit shall be adjusted by additional payments or refunds based on the actual total cost of registration.

55.

Mortgagees

55.1 The Mortgagees hereby covenant with the City and the Region that in the event of having obtained or having transferred to the said Mortgagees the equity of redemption in the lands or title to the lands, then:

55.1.1 if any Mortgagee retains all or part of the lands and develops the lands as an owner, either along or in combination with another person, the Mortgagee so developing the lands will be subject to the terms of this agreement in the same manner as if that Mortgagee had executed this agreement in the capacity of owner, and

55.1.2 in the event of a sale or the conveyance of the Mortgagee's entire freehold interest in the lands to a person who intends to develop the lands as an owner, the Mortgagee shall require as a condition precedent to the closing of any such sale or conveyance, that the new owner (the purchaser) will have covenanted with the City and the Region to perform and undertake all of the terms of this agreement in the same manner as if the purchaser had executed this agreement in the capacity of owner.





55.2 The parties hereto further covenant and agree that nothing contained in this agreement shall require the Mortgagees or their successors and assigns to proceed with the development of the land and whether they do or not, the City and the Region may retain and call upon all securities and insurance, if any, required to be furnished herein by the Owner to be used in accordance with the terms of this agreement.

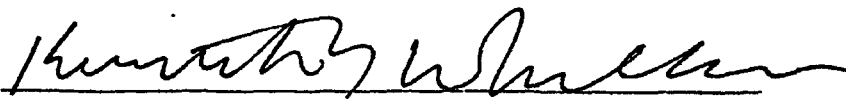

56. The covenants, agreements, conditions and Successors undertakings herein contained on the part of the Owner & Assigns shall run with the lands and shall be binding upon it and upon its successors and assigns and shall be appurtenant to the adjoining highway in the ownership of the City of Brampton and/or the Region of Peel.

IN WITNESS WHEREOF THE PARTIES HERETO have hereunto affixed their corporate seals attested by the hands of their proper officers duly authorized in that behalf.

PARACON BRAMPTON INC.

  
\_\_\_\_\_  
PRESIDENT TITLE  
  
\_\_\_\_\_  
VICE PRESIDENT TITLE

THE CORPORATION OF THE CITY OF BRAMPTON

  
\_\_\_\_\_  
KENNETH G. WHILLANS MAYOR  
  
\_\_\_\_\_  
RALPH A. EVERETT CITY CLERK

AUTHORIZATION BY-LAW	
NUMBER	169-83
PASSED BY CITY	
COUNCIL ON THE	6th
DAY OF	JUNE 19 83.

THE REGIONAL MUNICIPALITY OF PEEL

---

R. FRANK BEAN

REGIONAL CHAIRMAN

---

LARRY E. BUTTON

REGIONAL CLERK

WESTCHESTER ESTATES LTD.

*[Signature]*

---

*President*

TITLE

---

TITLE

LEGAL DESCRIPTION OF THE LANDSFIRSTLY:

The lands situated in the City of Brampton, in the Regional Municipality of Peel (formerly in the Town of Brampton, in the County of Peel), being the parts of Lots 1 and 2, Concession 1, West of Hurontario Street, of the geographic Township of Chinguacousy, designated as Parts 1, 2, 3, 4, 5, 6, 7, 8, 9, 10, 11, 12, 13, 14, 15, 16, 17, 18, and 19 on a reference plan in the Land Registry Office for the Land Titles Division of Peel (No. 43) as number 43R-2736.

SUBJECT TO an easement in favour of Bell Canada upon, over, along and across said Parts 6, 11, 12, 14, 15, 16, 17, and 18 on reference plan 43R-2736, for the purposes as set out in Instrument No. 21962 (Chinguacousy).

SUBJECT TO an easement in favour of the Minister of the Environment in, over, along and upon said Parts 4, 5, 6, 10, 12, 13, and 15 on reference plan 43R-2736, for the purposes as set out in Instrument No. 35348 (Brampton) and Instrument No. 25995 (Chinguacousy).

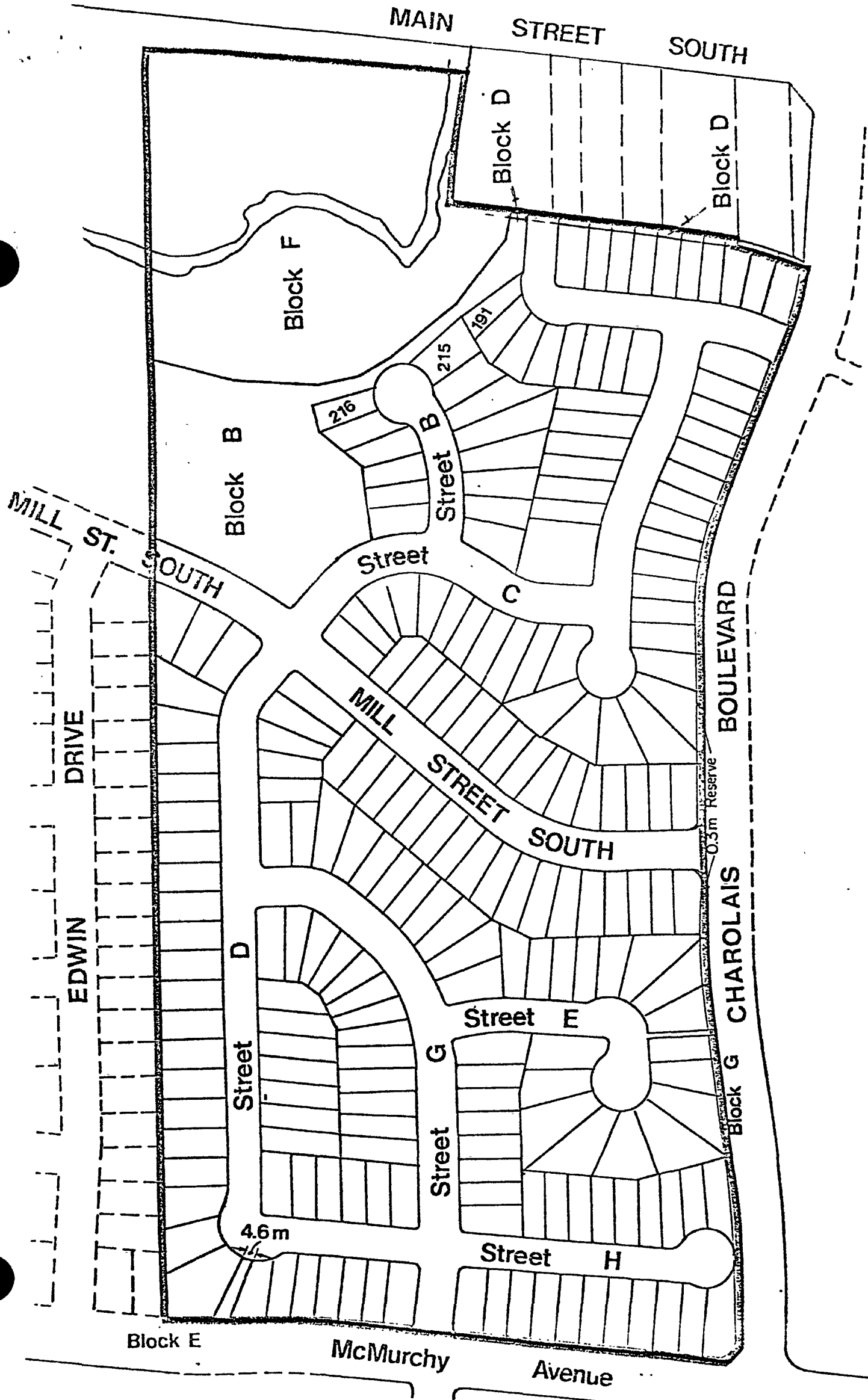
SUBJECT TO an easement in favour of the Brampton Hydro-Electric Commission and The Corporation of the City of Brampton upon, over, under, along and across said Parts 5, 6, 7, and 17 on reference plan 43R-2736, for the purposes as set out in Instrument No. 130882VS.

SUBJECT TO an easement in favour of The Corporation of the City of Brampton in, over, along and within said Parts 2, 9, 10, 11, and 12 on reference Plan 43R-2736, for the purposes as set out in Instrument No. 295785VS.

SUBJECT TO an easement in perpetuity in favour of The Corporation of the City of Brampton and Brampton Hydro-Electric Commission to enter under, along, and across those parts of Lots 1 and 2, Concession 1, West of Hurontario Street, designated as Parts 1, 2, and 3 on Reference Plan 43R-6527, subject to the covenants and for the purposes as set out in Instrument No. 238239.

SECONDLY:

The land situated in the City of Brampton, in the Regional Municipality of Peel (formerly in the Town of Brampton, in the County of Peel), being the part of Lot 2, Concession 1, West of Hurontario Street, in the City of Brampton, designated as Part 20 on a plan of survey of Record in the Land Registry Office for the Land Titles Division of Peel (No. 43) as Number 43R-2736.



SUBDIVISION AGREEMENT  
Schedule B



1:2400

CITY OF BRAMPTON  
Planning and Development

Date: 83 06 01      Drawn by: R B  
File no. CIW2.7      Map no. 59-25B

LANDS TO BE CONVEYED TO THE CITY

1. Blocks B, E, and F, as shown on the plan, for park and open space purposes.  
Park and Open Space
2. Block D, as shown on the plan, for municipal purposes other than highways (private access block).  
Municipal Purposes Other than Highways
3. All 3 metre (9.8 foot) walkways shown on the plan, including walkways at the southerly end of Street H (Block H shown on the plan) and between Lots 65 and 66 (Block G shown on the plan).  
Walkways
4. All 0.3 metre (1 foot) reserves shown on the plan including along the entire easterly limit of McMurchy Avenue, and the entire northerly limit of Charolais Boulevard.  
0.3 Metre Reserves

SPECIAL CLAUSES

1. All things required by Schedule D of this agreement to be completed, installed, constructed or provided, shall be deemed to be works within the meaning of this agreement and shall be undertaken and completed to the satisfaction of the City and the Region as the case may be in accordance with detailed plans and specifications approved by the City and the Region as the case may be and unless otherwise provided, shall be at the expense of the Owner.
  2. The Owner shall support an amendment to the restricted area by-law for the lands within the plan which shall include the following provisions:
    - 2.1 The maximum number of dwelling units shall be 221.
    - 2.2 Provision for an acoustic type wall, 1.6 metres in height on all reverse frontage lots abutting Charolais Boulevard and McMurchy Avenue.
- This by-law shall be approved by the Ontario Municipal Board prior to the release of the plan for registration.
3. The Owner, prior to the registration of the plan, shall enter into an agreement satisfactory to the City, providing for a staging program for the development of the lands within the plan.
- The Owner shall comply with all the requirements of the City and the Metropolitan Toronto and Region Conservation Authority regarding storm water runoff, drainage, erosion, siltation and protection of the valleylands.

5.

Engineering and  
Drainage  
Report

5.1 The Owner shall, prior to the final approval of the plan, prepare and obtain the approval thereof from the City and the Metropolitan Toronto and Region Conservation Authority to a detailed engineering and drainage report which will describe:

5.1.1 the storm water management techniques which will be employed to minimize the amount of storm water directed into the Etobicoke Creek.

5.1.2 the development and construction techniques and safeguards which will be used to control and minimize the effects of erosion and siltation on the site prior to, during and after the construction period.

5.2 The Owner shall:

5.2.1 carry out or cause to be carried out the approved recommendations contained in the engineering and drainage report referred to in paragraph 5.1.

5.2.2 prior to the initiation of any grading or construction on the site to erect a temporary snow fence or other suitable barrier along the southerly boundary of Block F. This barrier shall remain in place until all grading and construction on the site are completed.

5.2.3 submit site and grading plans to the City and the Metropolitan Toronto and Region Conservation Authority for their review and approval for Block B. These plans shall be submitted and approved prior to the issuance of any building permits by the City.

5.2.4 shall not place fill, grade, construct any buildings or structures or interfere with the channel of the watercourse within Block F without prior written approvals being received from the Metropolitan Toronto and Region Conservation Authority.

6. Prior to registration of the plan, the Owner shall pay  
Watermain to the Region applicable watermain frontage charges on Highway  
Frontage No. 10.

7. The Owner shall, prior to the release of the plan for  
Sidewalk- registration, make a cash payment to the City in an amount  
Cash-in- satisfactory to the Commissioner of Public Works as a payment  
Lieu in lieu of the cost of constructing a sidewalk on McMurchy  
Avenue for the full frontage of the lands on McMurchy Avenue.

8. The Owner shall construct and provide an acoustic type  
Acoustic fence, 1.6 metres in height, together with landscaping on all  
Type reverse frontage residential lots abutting Charolais Boulevard  
Fence and McMurchy Avenue, together with one of the following as may  
be required by the Commissioner of Planning and Development:

8.1 0.6 metre wide strips of land on Charolais Boulevard  
and McMurchy Avenue to accommodate an additional row  
of trees and a wall, or

8.2 convey to the City strips of land at least 1.2 metres  
wide along forty per cent (40%) of the frontage of  
Charolais Boulevard and McMurchy Avenue to accommodate  
landscaping in the manner of a staggered wall layout.

The location and specifications for this fence,  
together with the details of the landscaping, shall be shown on  
the landscape plan required to be approved pursuant to this  
agreement.

9. The Owner shall, prior to the issuance of any building  
MTRCA permits for Block B, Lots 215, 216, and 191, submit to and  
obtain the approval of the Metropolitan Toronto and Region Con-  
servation Authority for site and grading plans for the foregoing  
Block and Lots.



CITY CAPITAL CONTRIBUTIONS

1. The Owner covenants and agrees to  
Capital unconditionally pay to the City without protest or  
Contri- qualification, the following capital contributions less  
utions the deduction referred to in paragraph 1.6:

1.1 The sum of Two Thousand, Seven Hundred and  
Seventy Dollars (\$2,770.00) in respect of each  
dwelling unit in a single family, semi-detached  
or townhouse building or any dwelling unit  
having three bedrooms or more in a multiple  
residential building;

1.2 The sum of One Thousand, Eight Hundred and  
Ninety-five Dollars (\$1,895.00) in respect of  
each dwelling unit having two bedrooms in a  
townhouse building or multiple residential  
building;

1.3 The sum of One Thousand, One Hundred and  
Sixty-six Dollars (\$1,166.00) in respect of  
each dwelling unit having one bedroom or a  
bachelor apartment in a multiple residential  
building;

1.4 The capital contributions provided for herein  
shall be calculated and payable prior to the  
issuance of a building permit for the dwelling  
unit or for the building in which the dwelling  
unit is located;

1.5 The capital contributions are effective the  
22nd day of September, 1980 and shall be  
adjusted twice yearly on the 1st days of  
February and August in each year in direct

relationship to the Southam Construction Index (Ontario Series). This adjustment will be based on the Index last available prior to the 1st days of February and August respectively in each year and the Index is to be applied to the net cost (cost prior to subtraction of debt allowance) as set out in the City's Capital Contribution Policy.

- 1.6 In accordance with the capital contribution policy of the City, the Owner shall be entitled to a total credit of One Hundred Thousand, Five Hundred Dollars (\$100,500.00) on account of the total capital contributions required by this agreement. This credit shall be applied at the rate of Four Hundred and Fifty-four Dollars and Seventy-five Cents (\$454.75) per dwelling unit for each of the Two Hundred and Twenty-one ( 221 ) dwelling units shown on the plan. Capital Contributions shall be calculated at the time and in accordance with the provisions of this agreement and the sum of Four Hundred and Fifty-four Dollars and Seventy-Five Cents (\$ 454.75 ) shall then be deducted from the capital contribution required for each dwelling unit.

- 1.7 In the event, during the development of the plan, it is determined from time to time that the final number of dwelling units to be constructed on the plan will be greater or

lesser than Two Hundred and Twenty-one  
( 221 ) dwelling units, the credit per  
dwelling unit shall be, from time to time,  
recalculated and increased or decreased as the  
case may be to ensure that the Owner has  
received at the time of the issuance of the  
building permit for the last dwelling unit to  
be constructed on the plan, a total credit on  
account of the capital contributions required  
by this agreement of no more than or no less  
than One Hundred Thousand, Five Hundred Dollars  
(\$100,500.00)

PEEL LOT LEVIES

## 1. Peel lot levies are as follows:

		Base Contribution <u>January 1, 1974</u>
1.1	Apartments less than 750 square feet.	\$ 600.00 per unit
1.2	Apartments and townhouses having 750 to 1,050 square feet.	900.00 per unit
1.3	single family, semi-detached and all other apartments and townhouses and other forms of low-rise multiple residential units.	1,300.00 per unit

2. Peel lot levies shall be adjusted twice yearly as of February 1st and August 1st of each year in direct relationship to the Composite Component of the Southam Construction Index (Ontario Series); such adjustment to be based on the Index last available prior to February 1st and August 1st, respectively, of each year. (The Southam Construction Index, Ontario Series (Composite Section) Base at January 1st, 1974 is taken as 137.9.)

Peel lot levies shall be calculated and payable at the time of building permit issue on each dwelling unit and the area Municipalities are authorized to collect these levies on behalf of the Region.

DATED: \_\_\_\_\_

PARACON BRAMPTON INC.

AND

THE CORPORATION OF THE  
CITY OF BRAMPTON

AND

THE REGIONAL MUNICIPALITY  
OF PEEL

AND

WESTCHESTER ESTATES

---

A G R E E M E N T

---

CITY OF BRAMPTON,  
LAW DEPARTMENT,  
150 CENTRAL PARK DRIVE,  
BRAMPTON, ONTARIO.  
L6T 2T9