

THE CORPORATION OF THE CITY OF BRAMPTON

BY-LAW NUMBER 147-75

A By-law to prevent the application
of part lot control to certain lands
in the City of Brampton.


WHEREAS the Planning Amendment Act, 1970, has imposed part lot control on all registered plans within the City;


AND WHEREAS the Council of the Municipality may by By-law provide that such part lot control does not apply to lands within such registered plans as are designated in the By-law;

NOW THEREFORE the Council of the Corporation of the City of Brampton hereby enacts as follows:

- 1) Subsection 4 of Section 29 of the Planning Act, R.S.O. 1970, Chapter 349 as amended, does not apply to the lands within the parts of registered plans described in Schedule "A" attached hereto.
- 2) This By-law shall come into force upon approval thereof by the Regional Municipality of Peel.

READ a FIRST, SECOND and THIRD TIME and PASSED in Open Council this 11th day of August, 1975.


James E. Archdekin, Mayor


Kenneth R. Richardson, Clerk

25-1-75

REGISTERED TO THE CITY OF BRAMPTON

AT THE OFFICE OF THE

LAND REGISTRAR OF THE PROVINCE OF ONTARIO
AT BRAMPTON

TO THE CITY OF BRAMPTON
FOR THE PURPOSES OF THE
MORTGAGE ACT
IN WITNESS WHEREOF
I HAVE HEREON SET MY HAND AND SEAL
AT BRAMPTON ON THE 24th DAY OF SEPTEMBER 1975

BRAMPTON
ONTARIO
L1C
367501

**CITY OF
BRAMPTON**

VS

No. Registry Division of Peel (No. 43)
I CERTIFY that this instrument is registered as of


2:10 p.m.

SEP 24 1975

in the

Land Registry Office
at Brampton,
Ontario

Nora Porter
LAND REGISTRAR



SCHEDULE "A" TO BY-LAW NUMBER 147-75

ALL AND SINGULAR that certain parcel or tract of land and premises, situate, lying and being in the City of Brampton in the Regional Municipality of Peel (formerly the Town of Brampton in the County of Peel), Province of Ontario and being composed of Part of Skigby Road according to a Plan of Subdivision registered in the Land Registry Office for the Registry Division of Peel (No. 43) as Number 971 and more particularly described as all of Part 65 on a Plan of Survey of Record at the Land Registry Office, Registry Division of Peel (No. 43) as Plan 43R 2846.