



THE CORPORATION OF THE CITY OF BRAMPTON

BY-LAW


Number 137-97

To amend By-law 151-88, as amended.

The Council of The Corporation of the City of Brampton ENACTS as follows:

1. By-law 151-88, as amended, is hereby further amended:
 - (1) by changing, on Sheet 6 of Schedule "A" thereto, the zoning designation of the land outlined on Schedule "A" to this by-law from OPEN SPACE (OS) to RESIDENTIAL SINGLE FAMILY C - SECTION 686 (R1C - SECTION 686) and RESIDENTIAL SINGLE FAMILY C - SECTION 687 (R1C - SECTION 687).

READ a FIRST, SECOND and THIRD TIME, and PASSED, in OPEN COUNCIL, this 9th day of June, 1997.



PETER ROBERTSON - MAYOR

LEONARD J. MIKULICH - CLERK

3/97

AR/blgrt.doc

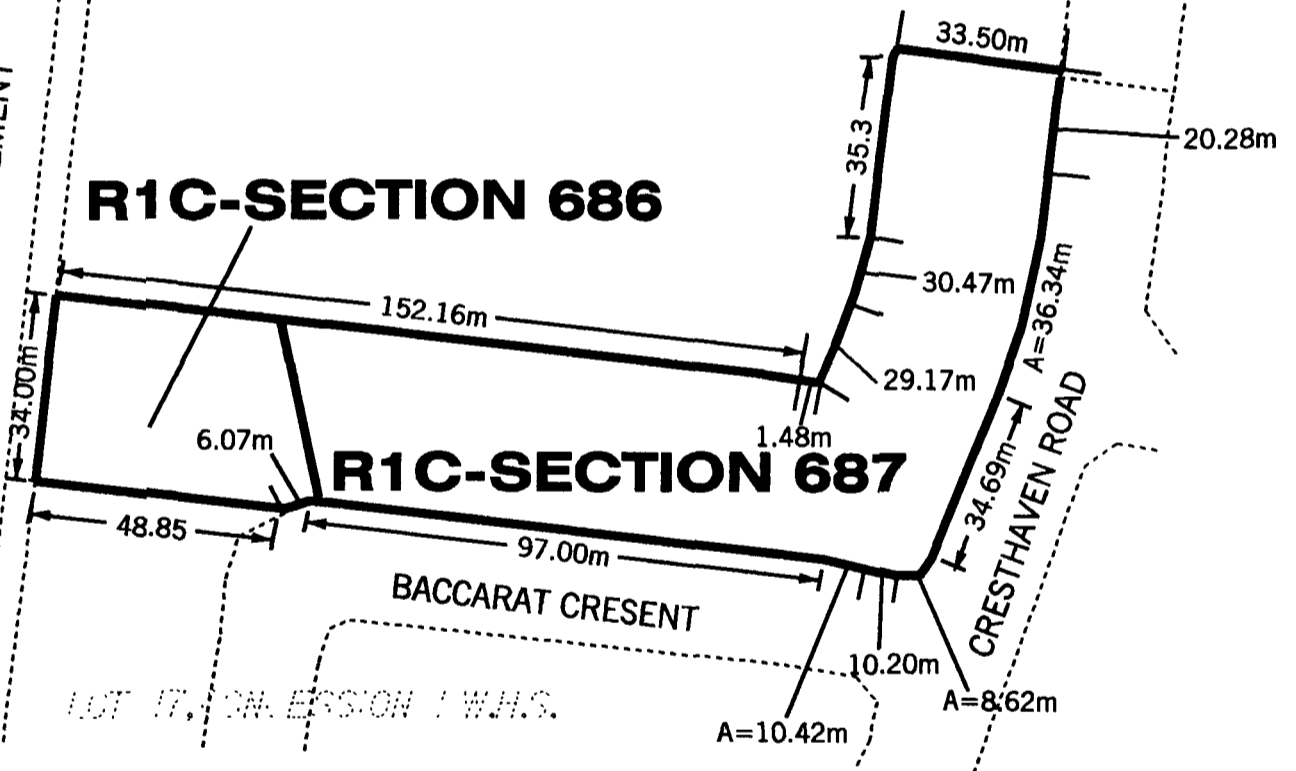
MAYFIELD ROAD

LOT 17, CONCESSION 1 W.H.S.



RAILWAY EASEMENT

R1C-SECTION 686

R1C-SECTION 687



LEGEND

-  ZONE BOUNDARY
-  CENTRELINE OF ORIGINAL ROAD ALLOWANCE
- m METRES



PART LOT 17, CONCESSION 1 W.H.S.

BY-LAW 137-97

SCHEDULE A

By-Law 137-97

Schedule A



CITY OF BRAMPTON
Planning and Building

Date: 1997 02 24

Drawn by: CJK

File no. C1W17.11

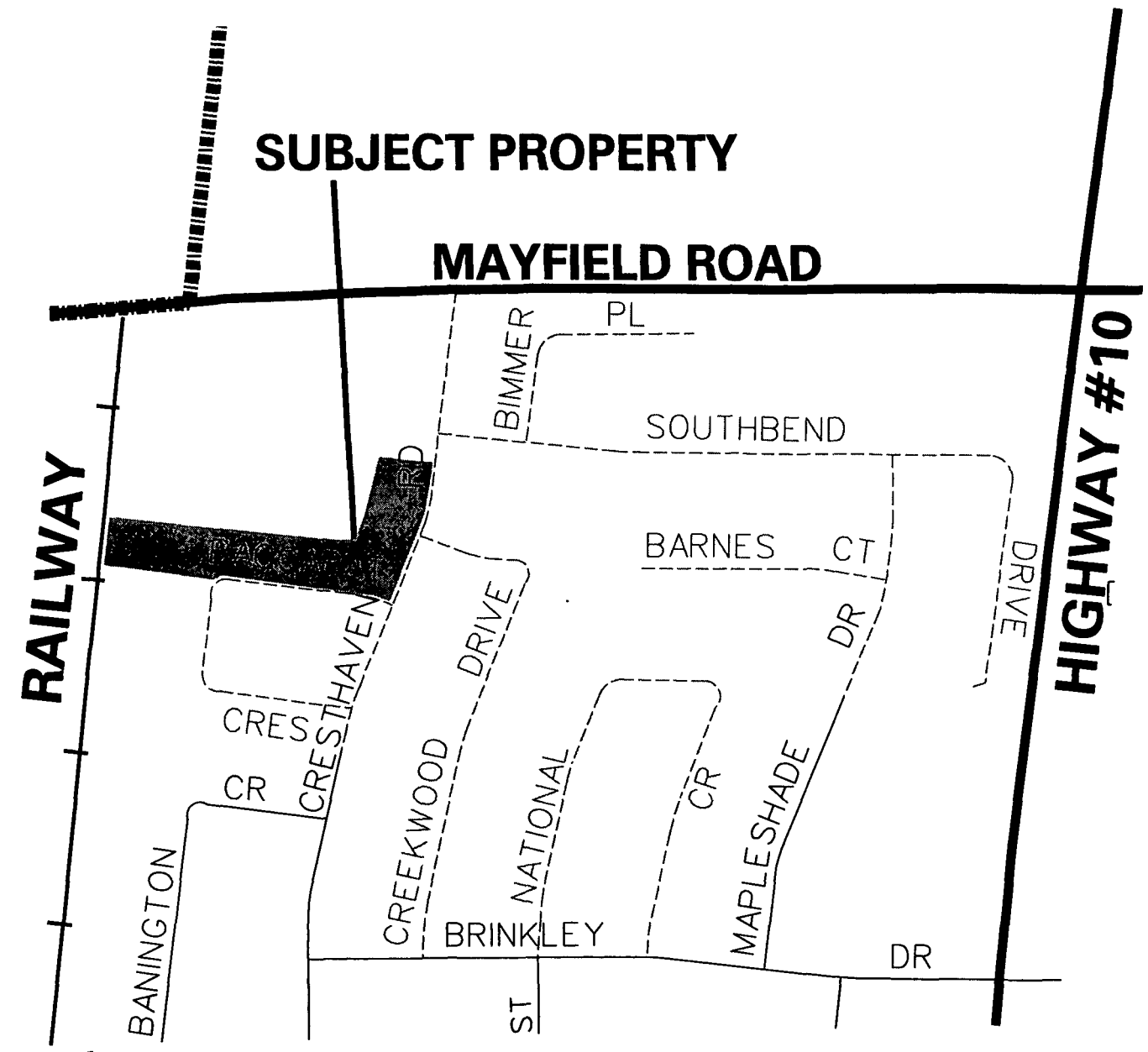
Map no. 6-27E

SUBJECT PROPERTY

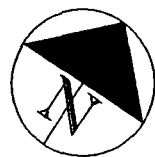
MAYFIELD ROAD

RAILWAY

HIGHWAY #10



Key Map By-Law 137-97



CITY OF BRAMPTON
Planning and Building

Date: 1997 02 24 Drawn by: CJK
File no. C1W17.11 Map no. 6-27D