



THE CORPORATION OF THE CITY OF BRAMPTON

BY-LAW

Number 99-92

To authorize the execution
of a lease with Suncor Inc.

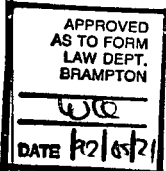
The Council of The Corporation of the City of Brampton
ENACTS AS FOLLOWS:

1. The Mayor and Clerk are hereby authorized to execute a lease dated March 15, 1992 between Suncor Inc. and The Corporation of the City of Brampton for the lands comprising part of Lot 6, Concession 5, East of Hurontario Street as outlined on the sketch attached as Schedule A to this by-law.
2. The lands shall be used by The Corporation of the City of Brampton for the purposes of the Groveland Parkette.

READ a FIRST, SECOND and THIRD TIME and PASSED in Open Council this 25th day of May, 1992.

PETER ROBERTSON Mayor

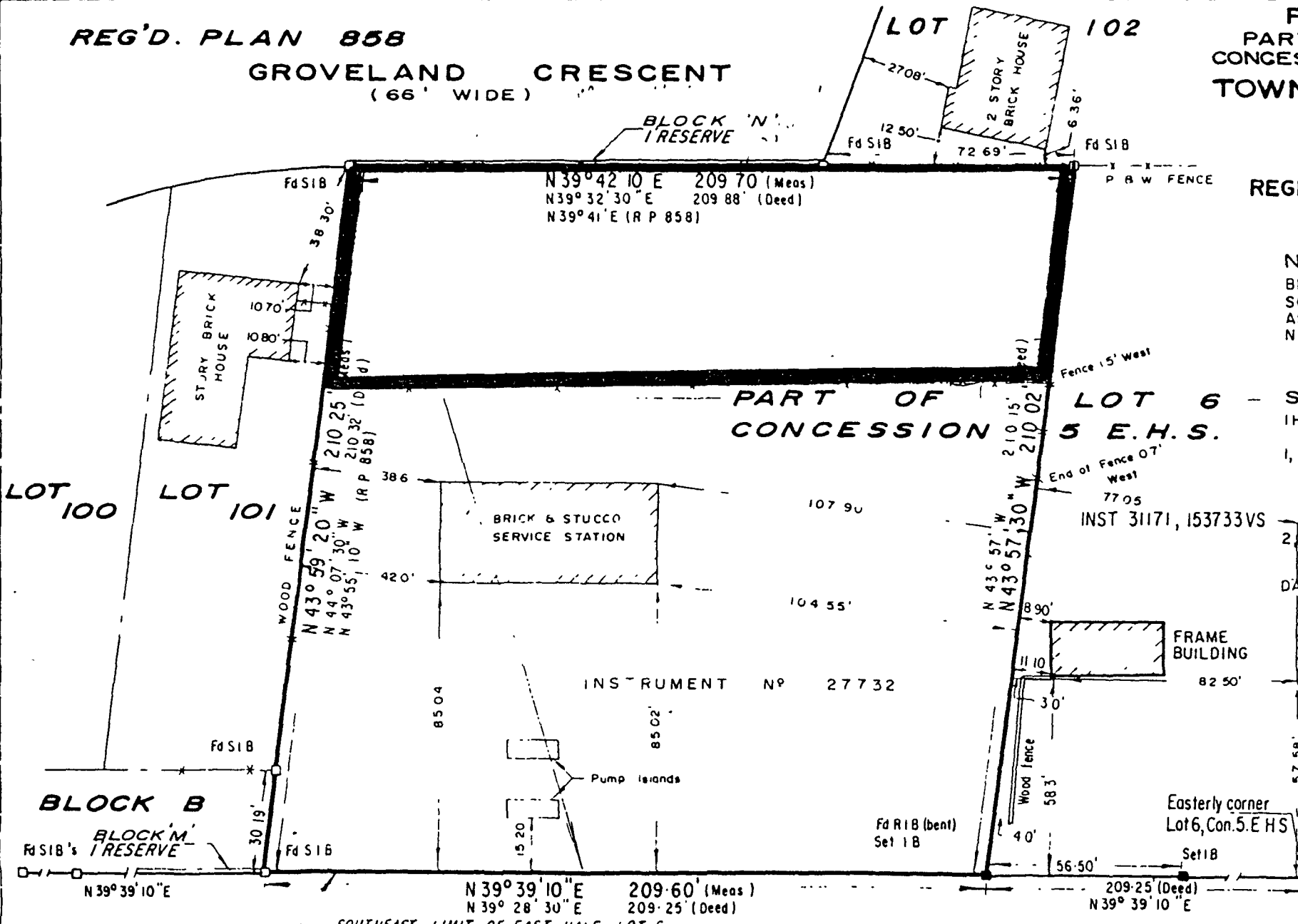
LEONARD J. MIKULICH Clerk



SCHEDULE "A" to By-Law 99-92

REG'D. PLAN 858
GROVELAND CRESCENT
(66' WIDE)

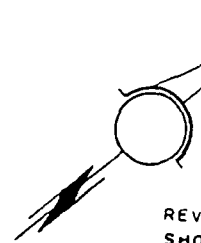
PLAN OF SURVEY OF
PART OF THE EAST HALF OF LOT 6
CONCESSION 5, EAST OF HURONTARIO ST.
FORMERLY
TOWNSHIP OF CHINGUACOUSY
COUNTY OF PEEL
NOW
CITY OF BRAMPTON
REGIONAL MUNICIPALITY OF PEEL
Scale 1" = 40'



NOTE:
BEARING SHOWN HEREON ARE REFERRED TO THE
SOUTHEASTERLY LIMIT OF LOT 6, CONCESSION 5 E.H.S.
ASSUMED TO HAVE AN ASTRONOMIC BEARING OF
N 39° 39' 10" E IN ACCORDANCE WITH R.P. 858

SURVEYOR'S CERTIFICATE
I HEREBY CERTIFY THAT:
1. THIS SURVEY AND PLAN ARE CORRECT AND IN
ACCORDANCE WITH THE SURVEYS ACT AND THE
REGISTRY ACT AND THE REGULATIONS MADE
THEREUNDER,
2. THE SURVEY WAS COMPLETED ON THE 29th DAY OF
NOVEMBER, 1971
DATE NOVEMBER 30, 1971

A.H. Heywood
A.H. HEYWOOD - O.L.S.



REVISED FEB 14, 1977 TO
SHOW BUILDINGS

A.H. HEYWOOD-ONTARIO LAND SURVEYOR
31 BRAHMS AVE., WILLOWDALE, ONTARIO

THE KING'S HIGHWAY No. 7
ROAD ALLOWANCE BETWEEN LOTS 5 AND 6 CONCESSION 5, E.H.S.