



THE CORPORATION OF THE CITY OF BRAMPTON

BY-LAW

Number 93-2010

**To amend Traffic By-law 93-93
by amending the Schedules relating to NO PARKING (Schedule XIV),
NO STOPPING (Schedule XV), FIRE ROUTES (Schedule XXII), THROUGH
HIGHWAYS (Schedule III) and RATE OF SPEED (Schedule X)**

The Council of the Corporation of the City of Brampton ENACTS as follows:

1. By-law 93-93 as amended, is hereby further amended as follows:

(1) by removing from Schedule XIV thereto the following items:

NO PARKING

COLUMN 1 HIGHWAY	COLUMN 2 SIDE	COLUMN 3 BETWEEN	COLUMN 6 TIMES OR DAYS
Asterwind Crescent	Inside (odd numbers)	Dovesong Drive (southerly intersection) and Dovesong Drive (northerly intersection)	Anytime
Coachwhip Road	West	Peter Robertson Boulevard and Oatfield Road	Anytime
Dandelion Road	East	Oatfield Road and Peter Robertson Boulevard	Anytime
Dovesong Drive	West	Peter Robertson Boulevard and Oatfield Road	Anytime
Velvet Grass Lane	West	Peter Robertson Boulevard and Oatfield Road	Anytime

(2) by adding to Schedule XV thereto the following items:

NO STOPPING

COLUMN 1 HIGHWAY	COLUMN 2 SIDE	COLUMN 3 BETWEEN	COLUMN 6 TIMES OR DAYS
Asterwind Crescent	Inside (odd numbers)	Dovesong Drive (southerly intersection) and Dovesong Drive (northerly intersection)	Anytime
Coachwhip Road	West	Oatfield Road and Peter Robertson Boulevard	Anytime
Dandelion Road	East	Oatfield Road and Peter Robertson Boulevard	Anytime
Dovesong Drive	West	Oatfield Road and Peter Robertson Boulevard	Anytime
Dusty Star Road	East	Oatfield Road and Peter Robertson Boulevard	Anytime
Field Sparrow Road	East	Oatfield Road and Peter Robertson Boulevard	Anytime

Oatfield Road	North	Dovesong Drive and Sunny Meadow Boulevard	Anytime
Velvet Grass Lane	West	Oatfield Road and Peter Robertson Boulevard	Anytime

(3) by adding to Schedule XXII thereto the following items:

FIRE ROUTES

COLUMN 1 LOCATION CODE	COLUMN 2 LOCATION
C-71 (J4)	160 Central Park Drive
H-47 (G4)	50 Hillcrest Avenue
Q-15 (G3)	215 Queen Street East

(4) by removing from Schedule III thereto the following items:

THROUGH HIGHWAYS

COLUMN 1 HIGHWAY	COLUMN 2 BETWEEN
Sunny Meadow Boulevard	The south limit of Father Tobin Road and the south limit of Australia Drive
Sunny Meadow Boulevard	The north limit of Blackcherry Lane and the north limit of Sandalwood Parkway East
Sunny Meadow Boulevard	The north limit of Shady Oak Lane and the north limit of Larkspur Road
Sunny Meadow Boulevard	The north limit of Squirreltail Way and the south limit of Thunderbird Trail

(5) by adding to Schedule III thereto the following items:

THROUGH HIGHWAYS


COLUMN 1 HIGHWAY	COLUMN 2 BETWEEN
Summer Mist Boulevard	The south limit of Mint Leaf Boulevard and the south limit of the roadway
Sunny Meadow Boulevard	The south limit of Countryside Drive and the north limit of Father Tobin Road
Sunny Meadow Boulevard	The south limit of Father Tobin Road and the north limit of Australia Drive
Sunny Meadow Boulevard	The south limit of Australia Drive and the north limit of Chapparal Drive
Sunny Meadow Boulevard	The south limit of Chapparal Drive and the north limit of Feather Reed Way/Mint Leaf Boulevard
Sunny Meadow Boulevard	The south limit of Feather Reed Way/Mint Leaf Boulevard and the north limit of Larkspur Road/Red River Drive
Sunny Meadow Boulevard	The south limit of Larkspur Road/Red River Drive and the north limit of Bovaird Drive


(6) by removing from Schedule X thereto the following item:

RATE OF SPEED


COLUMN 1 HIGHWAY	COLUMN 2 RATE OF SPEED	COLUMN 3 BETWEEN	COLUMN 4 TIMES OR DAYS
Wanless Drive	80	Winston Churchill Boulevard and Creditview Road	Anytime

READ a FIRST, SECOND, and THIRD TIME and PASSED in OPEN COUNCIL, this 3rd day of March, 2010.


Susan Fennell, Mayor


Peter Fay, City Clerk

APPROVED AS TO CONTENT



Michael J. Parks, Manager
Traffic Engineering Services

APPROVED AS TO FORM LAW DEPT. BRAMPTON
<i>M Rea</i>
DATE 30 03 10