



THE CORPORATION OF THE CITY OF BRAMPTON

# BY-LAW

Number 85-90

To change the name of Andrew Street  
(Registered Plan CH-8)

**WHEREAS** the Council of the City of Brampton deems it expedient to change the name of Andrew Street;


**AND WHEREAS** notice of the intention to pass this by-law has been published once a week for four successive weeks in The Brampton Guardian, a newspaper having general circulation in the City of Brampton;

**AND WHEREAS** the Council has heard all persons who claimed that they would be adversely affected by this by-law and who applied to be heard;

**NOW THEREFORE** the Council of The Corporation of the City of Brampton ENACTS as follows:

1. The name of the part of Andrew Street on Registered Plan CH-8, which is described in Schedule A attached hereto, is changed to "Colonel Bertram Road".
2. The name of the part of Andrew Street which is described in Schedule B to this by-law is hereby changed to "Viewmount Crescent".
3. The affidavit of Leonard J. Mikulich attached as Schedule C hereto shall form part of this by-law.

**READ A FIRST, SECOND AND THIRD TIME, and PASSED,** in Open Council this 28th day of May, 1990.

  
KENNETH G. WILLANS, MAYOR

  
LEONARD J. MIKULICH, CLERK

APPROVED  
AS TO FORM  
LAW DEPT.  
BRAMPTON

**SCHEDULE A TO BY-LAW 85-90**

**FIRSTLY:**

The land situated in the City of Brampton in the Regional Municipality of Peel (formerly in the Township of Chinguacousy, County of Peel) being composed of part of Andrew Street according to Plan CH-8, being a subdivision of part of Lot 17 in the First Concession, East of Hurontario Street, more particularly described as follows:

**PREMISING** that the road allowance between the west halves of Lot 17 and 18, Concession 1 East of Hurontario Street has an astronomic bearing of North 38° 23' 50" East and relating all bearings herein thereto;

**COMMENCING** at the westerly angle of Lot 59, Plan CH-8;

**THENCE** South 45° 25' 40" East, 466.47 feet to an iron bar planted;

**THENCE** North 36° 56' 20" East, 33.3 feet to a standard iron bar;

**THENCE** South 45° 25' 40" East, 33 feet to a point in the southerly limit of Andrew Street on Plan CH-8;

**THENCE** South 36° 56' 20" West, 66.3 feet to a standard iron bar planted at the southwesterly angle of Andrew Street on Plan CH-8;

**THENCE** North 45° 25' 40" West, 499.47 feet to a standard iron bar planted in the southerly limit of the road allowance between Lots 17 and 18, Concession 1, East of Hurontario Street.

**THENCE** North 38° 23' 50" East, 33.19 feet to the point of commencement.

**SECONDLY:**

The land situated in the City of Brampton in the Regional Municipality of Peel (formerly in the Township of Chinguacousy, County of Peel) being the part of Village Lot 55 according to Plan CH-8, designated as Part 3 on reference plan 43R-7364, which land was established as part of Andrew Street by City of Brampton By-law 74-80 registered as Instrument No. 544757.

**SCHEDULE B TO BY-LAW 85-90**

The land situated in the City of Brampton in the Regional Municipality of Peel (formerly in the Township of Chinguacousy, County of Peel) being composed of part of Andrew Street according to Plan CH-8, being a subdivision of part of Lot 17 in the First Concession, East of Hurontario Street, more particularly described as follows:

**PREMISING** that the road allowance between the west halves of Lot 17 and 18, Concession 1 East of Hurontario Street has an astronomic bearing of North 38° 23' 50" East and relating all bearings herein thereto;

**COMMENCING** at the westerly angle of Lot 59, Plan CH-8;

**THENCE** South 45° 25' 40" East, 466.47 feet to an iron bar planted;

**THENCE** North 36° 56' 20" East, 33.3 feet to a standard iron bar being the point of commencement;

**THENCE** South 45° 25' 40" East, 33 feet to a point in the southerly limit of Andrew Street on Plan CH-8;

**THENCE** North 36° 56' 20" East, 234.82 feet to a point in the westerly limit of Lot 68, Plan CH-8;

**THENCE** North 44° 42' 10" West, 33 feet more or less to a standard iron bar marking the westerly angle of Lot 68, Plan CH-8

**THENCE** South 36° 56' 20" West, 234.82 feet to the point of commencement.

SCHEDULE C TO BY-LAW 85-90


I, LEONARD J. MIKULICH, City Clerk and Director of Administration for The Corporation of the City of Brampton, MAKE OATH AND SAY THAT:


1. A public notice respecting the street name change of Andrew Street was advertised, in the form attached as Exhibit A to my affidavit, in the Brampton Guardian on the following dates:

- i) Wednesday, April 25, 1990
- ii) Wednesday, May 2, 1990
- iii) Wednesday, May 9, 1990
- iv) Wednesday, May 16, 1990

2. The matter of the change of street name of Andrew Street appeared for discussion at the Brampton City Council meeting of May 28, 1990. No person applied to be heard in respect of this matter.

SWORN BEFORE ME at the City of )  
Brampton, in the Regional )  
Municipality of Peel, this 28th )  
day of May , 1990 )

  
LEONARD J. MIKULICH

  
A Commissioner, etc.