



THE CORPORATION OF THE CITY OF BRAMPTON

BY-LAW

Number 55-84
To change the name of part of

Glidden Road to West Drive

WHEREAS the Council of The Corporation of the City of Brampton deems it expedient to change the name of part of Glidden Road;


AND WHEREAS notice of the intention to pass this by-law has been published once a week for four successive weeks in the Brampton Guardian and the Daily Times, two newspapers having general circulation in the City of Brampton;


AND WHEREAS the Council has heard all persons who claimed that they would be adversely affected by this by-law and who applied to be heard;

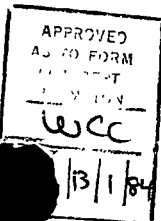
NOW THEREFORE the Council of The Corporation of the City of Brampton ENACTS as follows:

1. The name of the part of the street known as "Glidden Road", which is described in Schedule "A" attached hereto, is changed to "West Drive".

READ a FIRST, SECOND and THIRD TIME and PASSED in Open Council this 5th day of March , 1984.


Kenneth G. Whillans, Mayor


Ralph A. Everett, Clerk



Schedule "A" to By-law 55-84

ALL AND SINGULAR that certain parcel or tract of land and premises, situate, lying and being in the City of Brampton, in the Regional Municipality of Peel (formerly in the Township of Chinguacousy, in the County of Peel), and being composed of part of Block A, according to a plan of subdivision registered in the Land Registry Office for the Registry Division of Peel (No. 43) as number 676, and which said parcel of land is more particularly described as follows:

PREMISING that the southeasterly limit of Block A, Registered Plan 676 has an assumed bearing of North 38 degrees, 37 minutes East and relating all bearings herein thereto;

COMMENCING at a survey monument in the southeasterly limit of Block A, Registered Plan 676 distant 1,997.13 feet measured South 38 degrees, 37 minutes West thereon from the most easterly corner of the said Block A;

THENCE South 87 degrees, 11 minutes West 66.21 feet to a survey monument;

THENCE North 44 degrees, 15 minutes West 2,159.25 feet to a survey monument marking the beginning of a curve to the left;

THENCE westerly along said curve to the left having a radius of 236 feet an arc distance of 370.71 feet to a survey monument marking the end of said curve, chord equivalent being 333.75 feet measured North 89 degrees, 15 minutes West;

THENCE South 44 degrees, 18 minutes East 86 feet to a survey monument marking the beginning of a curve to the right;

THENCE easterly along said curve to the right having a radius of 150 feet, an arc distance of 235.62 feet to a survey monument marking the end of said curve, chord equivalent being 212.13 feet measured South 89 degrees, 15 minutes East;


THENCE South 44 degrees, 15 minutes East 2,170 feet to a survey monument;

THENCE South 2 degrees, 49 minutes East 74.95 feet to a survey monument in the southeasterly limit of Block A, Registered Plan 676;

THENCE North 38 degrees, 37 minutes East along the southeasterly limit of Block A, 186.67 feet to the point of commencement.

PAYED March 5th 19 84

674707



'84 MAR 15 PM 05

BY-LAW
IN THE LAND REGISTRY OFFICE AT
BRAMPTON ONTARIO

No. 55-84

To change the name of part

of Glidden Road to West Drive

Box 9

ED March 5th 1984



BY-LAW

No. 55-84

To change the name of part

of Glidden Road to West Drive