



THE CORPORATION OF THE CITY OF BRAMPTON

BY-LAW

Number 43-86

To amend interim By-law 341-85
(Township of Chinguacousy area)

The council of The Corporation of the City of Brampton ENACTS as follows:

1. By-law 341-85 is hereby amended:

(1) by adding thereto, as Schedule C, D, E and F, Schedules A, B, C and D to this by-law;

(2) by adding to section 2 thereof the following:

"(4) the part of Lot 4, Concession 3, E.H.S., in the geographic Township of Chinguacousy, shown outlined on Schedule C to this by-law, for any of the purposes permitted by section 17(3) of By-law 861, as amended,

(5) the part of Lot 13, Concession 1, W.H.S., in the geographic Township of Chinguacousy, shown outlined on Schedule D to this by-law, for any of the purposes permitted by section 17(3) of By-law 861, as amended, and

(6) the part of Lot 12, Concession 1, W.H.S. in the geographic Township of Chinguacousy, shown outlined on Schedule E to this by-law, for any of the purposes permitted by section 17(3) of By-law 861, as amended."

(3) by deleting the word "and" from the end of section 2(2); and

(4) by deleting therefrom section 4, and substituting therefor the following:


"4. Section 3 shall not apply to prevent the use of

(1) the part of Lot 11, Concession 4, E.H.S., in the geographic Township of Chinguacousy, designated as Part 1 on reference plan 43R-11555, for a church,


- (2) the part of Lot 13, Concession 1, E.H.S., in the geographic Township of Chinguacousy, shown outlined on Schedule F to this by-law, for a church,
- (3) Block S on Registered Plan M-76, for an educational use, and
- (4) the part of Lot 8, Concession 3, E.H.S., in the geographic Township of Chinguacousy, designated as Part 1 on reference plan 43R-4913, for an educational use."

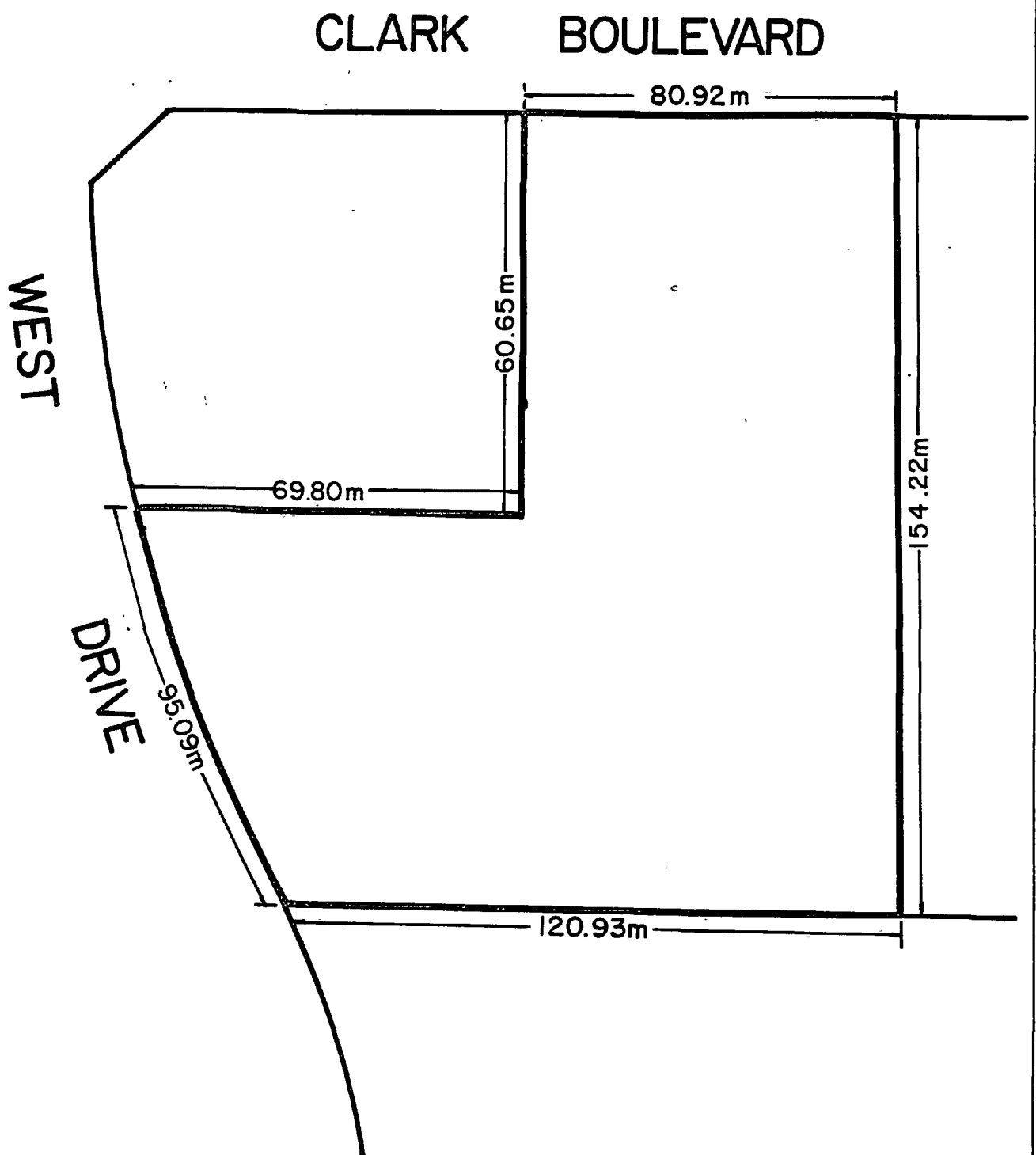
READ a FIRST, SECOND and THIRD TIME, and PASSED, in OPEN COUNCIL,

this 24th day of February, 1986.


KENNETH G. WHILLANS - MAYOR



LEONARD J. MIKULICH - CLERK





— SUBJECT LANDS

PART LOT 4, CON.3 E.H.S. (CHING.)
BY-LAW 341-85 - SCHEDULE C




CITY OF BRAMPTON
Planning and Development

BY-LAW 43-86 SCHEDULE A

1:1080

Date: 86 02 12 Drawn by: K.L.
File no. B6.5 Map no. 45-27B

SANDALWOOD PARKWAY WEST



— SUBJECT LANDS

PART LOT 13, CON. 1 W.H.S. (CHING)
BY-LAW 341-85 - SCHEDULE D

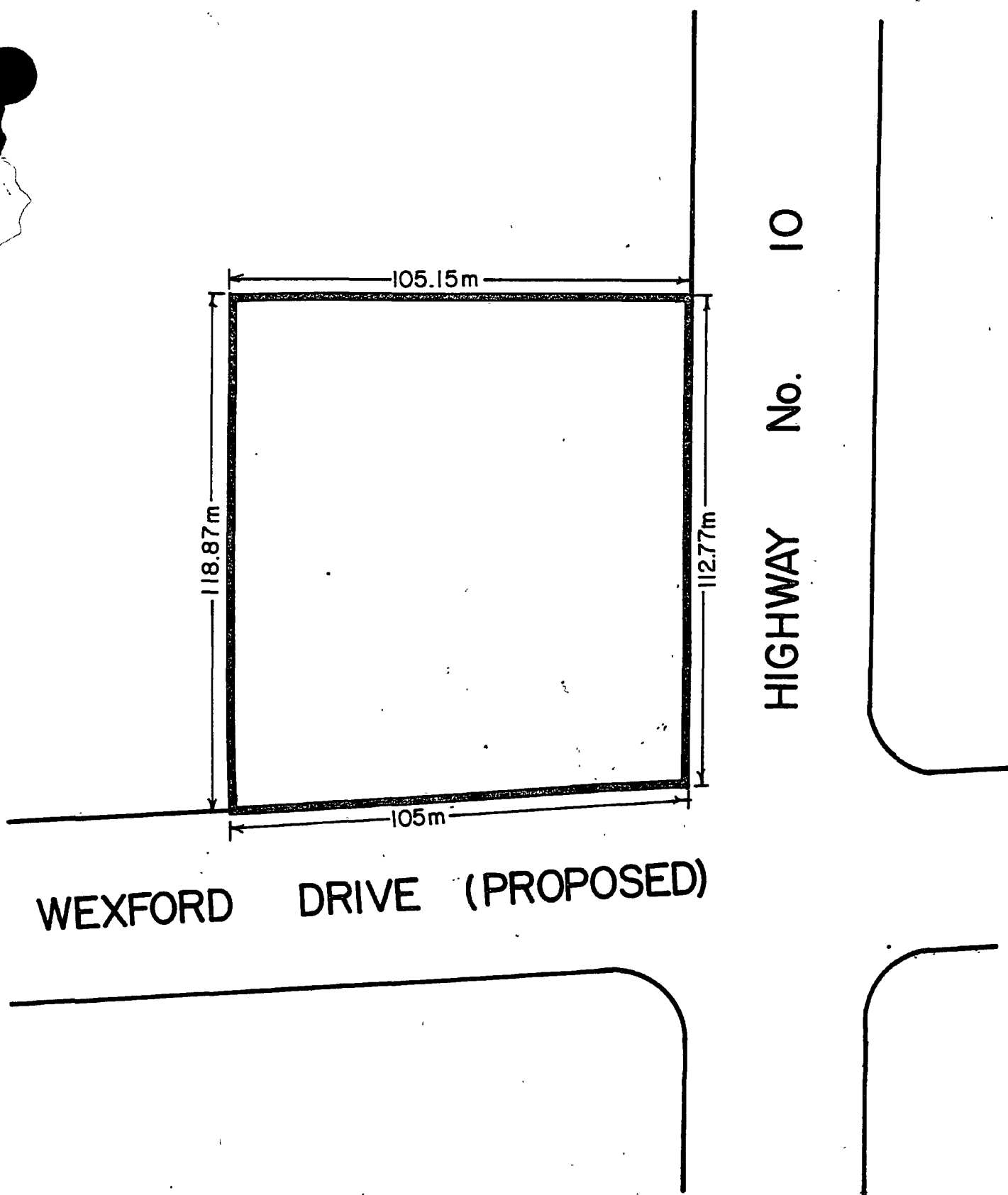
BY-LAW 43-86 SCHEDULE B



1:920

CITY OF BRAMPTON
Planning and Development

Date: 86 02 27 Drawn by: K. L.
File no. B6.5 Map no. 24-28B



PART LOT 12, CON. 1, W.H.S.(CHING.)
BY-LAW 341-85 - SCHEDULE E

BY-LAW 43-86 SCHEDULE C



1:250

CITY OF BRAMPTON
Planning and Development

Date: 86 02 20 Drawn by: K.L.
File no. B6.5 Map no. 24-31A

Hurontario Street

Sandalwood Parkway

Aprox.
564m

53.5m

38.1m

LOT 14
LOT 13

135m

38.1m


75.9m

914m

— SUBJECT LANDS

PART LOT 13, CON. 1 E.H.S. (CHING)
BY-LAW 341-85 - SCHEDULE F

BY-LAW 43-86 SCHEDULE D



1:980

CITY OF BRAMPTON
Planning and Development

Date: 86 02 12 Drawn by: K.L.
File no. B6.5 Map no. 45-31B