



REPEALED BY BY-LAW 115-97

REPEALED BY BY-LAW 115-97

THE CORPORATION OF THE CITY OF BRAMPTON

BY-LAW

Number 5
35-97

To adopt Amendment Number OP93- 27
to the Official Plan of the City
of Brampton Planning Area

The Council of the Corporation of the City of Brampton, in accordance with the provisions of the Planning Act, R.S.O. 1990, c.P.13, hereby ENACTS as follows:

1. Amendment Number OP93- 27 to the Official Plan of the City of Brampton Planning Area, is hereby adopted and made part of this By-law.
2. The Clerk is hereby authorized and directed to make application to the Minister of Municipal Affairs for approval of Amendment Number OP93- 27 to the Official Plan of the City of Brampton Planning Area.

READ a FIRST, SECOND AND THIRD TIME, and PASSED, in OPEN COUNCIL, this 30th day of January, 1995.

PETER ROBERTSON - MAYOR

LEONARD J. MIKULICH - CLERK

RECEIVED
AS TO FORM
LAW DEPT
BRAMPTON
DATE Jan 11 1995

AMENDMENT NUMBER OP93- 27

to the Official Plan of the

City of Brampton Planning Area

AMENDMENT NUMBER OP93-27
TO THE OFFICIAL PLAN OF THE CITY
OF BRAMPTON PLANNING AREA

1.0 Purpose:

The purpose of this amendment is to add to the list of amendments pertaining to Secondary Plan Area 28: Sandringham-Wellington, to include Amendment Number 258 to the document known as the 1984 Official Plan.


2.0 Location

The lands subject to this amendment are situated generally located north of Bovaird Drive and east and west of Professors Lake Parkway when extended.

3.0 Amendment and Policies Relative Thereto:



















The document known as the Official Plan of the City of Brampton Planning Area is hereby amended:

- (1) by adding to the list of amendments pertaining to Secondary Plan Area 28: Sandringham-Wellington, as set out in Part II: Secondary Plans, Amendment Number 258 to the document known as the 1984 Official Plan.




LAND SUBJECT TO THIS AMENDMENT TO BE REDESIGNATED FROM "BUSINESS RETAIL" TO "RESIDENTIAL"

City of Brampton GENERAL LAND USE DESIGNATIONS SCHEDULE 'A'

	RESIDENTIAL		OPEN SPACE
	ESTATE RESIDENTIAL		PRIVATE COMMERCIAL RECREATIC
	RESIDENTIAL RESERVE		AGRICULTURAL
	VILLAGE RESIDENTIAL		PARKWAY BELT WEST / UTILITY
	BUSINESS RETAIL		PROVINCIAL FREEWAYS (407 / 410)
	REGIONAL RETAIL		SPECIAL STUDY AREA
	PRIMARY OFFICE CORE		SPECIAL POLICY AREA
	OFFICE NODE		
	BUSINESS INDUSTRIAL		
	BUSINESS INDUSTRIAL RESERVE		
	COMMUNITY SERVICES		

OFFICIAL PLAN AMENDMENT No. 258



CITY OF BRAMPTON
Planning and Building

Date: 1994 10 05

Drawn by: CJK

File no. C5E11 9

Map no 29-9H

Schedule A