



THE CORPORATION OF THE CITY OF BRAMPTON

# BY-LAW

Number 32-81


To accept and assume certain  
streets on Registered Plan  
1001

WHEREAS it is deemed expedient to accept and assume  
certain lands as parts of public highways;

NOW THEREFORE the Council of The Corporation of the  
City of Brampton ENACTS AS FOLLOWS:

1. The land described in Schedule A to this  
by-law be and the same is hereby accepted  
and assumed as part of the public highway  
system of the City of Brampton.

READ a FIRST, SECOND and THIRD TIME and PASSED in  
Open Council this 26th day of January, 1981.

  
James E. Archdekin, Mayor

  
Ralph A. Everett, Clerk

APPROVED  
AS TO FORM  
LAW DEPT  
BRAMPTON  
DATE 23/1/81



THE CORPORATION OF THE CITY OF BRAMPTON

# BY-LAW

Number 32-81


To accept and assume certain  
streets on Registered Plan  
1001


WHEREAS it is deemed expedient to accept and assume certain lands as parts of public highways;

NOW THEREFORE the Council of The Corporation of the City of Brampton ENACTS AS FOLLOWS:


1. The land described in Schedule A to this by-law be and the same is hereby accepted and assumed as part of the public highway system of the City of Brampton.

READ a FIRST, SECOND and THIRD TIME and PASSED in Open Council this 26th day of January, 1981.

  
James E. Archdekin, Mayor

  
Ralph A. Everett, Clerk

CERTIFIED A TRUE COPY

  
City Clerk  
City of Brampton

Jan 29 1981

JP  
25/1/81

Schedule A to By-law 32-81

The land situated in the City of Brampton, in the Regional Municipality of Peel, being

- FIRSTLY: the whole of the part of Beech Street, as shown on a plan of subdivision registered in the Land Registry Office for the Registry Division of Peel (No. 43) as number 1001;
- SECONDLY: the whole of Salisbury Circle shown on the said Registered Plan 1001;
- THIRDLY: the whole of the part of Centre Street North, as shown on the said Registered Plan 1001; and
- FOURTHLY: the whole of Block R, as shown on the said Registered Plan 1001. (to be part of Vodden Street)

PASSED 26 January 1981

572007

No.  
Land Registry Division of Peel (No. 43)  
I CERTIFY that this instrument is registered as  
of 1981 Jan 27 PM 12:30



Land Registry  
Office at  
Brampton,  
Ontario.

*D. Cannon*  
LAND REGISTRAR

# BY-LAW

No. 32-81

**CITY OF BRAMPTON**  
Law Department  
150 Central Park Drive  
Brampton, Ont. L6T 2T9

Schedule A to By-law 32-81

The land situated in the City of Brampton, in the  
Regional Municipality of Peel, being

- FIRSTLY: the whole of the part of Beech Street,  
as shown on a plan of subdivision  
registered in the Land Registry Office  
for the Registry Division of Peel (No. 43)  
as number 1001;
- SECONDLY: the whole of Salisbury Circle shown on  
the said Registered Plan 1001;
- THIRDLY: the whole of the part of Centre Street  
North, as shown on the said Registered  
Plan 1001; and
- FOURTHLY: the whole of Block R, as shown on the said  
Registered Plan 1001. (to be part of Vodden  
Street)

PASSED January 26th 1981

---

---



# BY-LAW

No. 32-81

To accept and assume certain  
streets on Registered Plan  
1001