



Notification of Discrepancy

At the time of scanning the original record, the following discrepancy was noted.

File Name By-laws 1990	Subject 15-1990	Document Date
----------------------------------	---------------------------	---------------

Poor Quality Original

Fax

Photocopy

Old/Poor Paper Quality

Other:

Missing Item

Document

Missing Signatures and date.

Page(s)

Omitted Item

Page

Other

Disposition/Location of Original

Other Discrepancy

Map

Imaging Technician: Lee Tee	Date 26-Sep-11
------------------------------------	--------------------------



THE CORPORATION OF THE CITY OF BRAMPTON

BY-LAW

Number 15-90

To amend By-law 139-84 (part of
Lot 15, Concession 1, W.H.S. in
the geographic Township of Toronto)

The council of The Corporation of the City of Brampton
ENACTS as follows:

1. By-law 139-84, as amended, is hereby further amended:
 - (1) by changing, on Sheet 6 of Schedule A thereto, the zoning designation of the lands shown outlined on Schedule A to this by-law from HIGHWAY COMMERCIAL ONE-SECTION 566 (HC1-SECTION 566) and AGRICULTURAL (A) to HIGHWAY COMMERCIAL TWO-SECTION 685 (HC2-SECTION 685), such lands being part of Lot 15, Concession 1, west of Hurontario Street, in the geographic Township of Toronto.
 - (2) by adding thereto, as Schedule C-SECTION 685, Schedule B to this by-law.
 - (3) by adding to Section 3.2(2) thereof, as a plan included in Schedule C, the following:

"SCHEDULE C-SECTION 685"
 - (4) by adding thereto the following section:

"685 The lands designated HC2-SECTION 685 on Sheet Number 6 of Schedule A to this by-law:

685.1 shall only be used for the following purposes:

 - (1) a motor vehicle washing establishment
 - (2) a motor vehicle repair shop
 - (3) purposes accessory to the other permitted purposes.

STEELES AVENUE

LOT 10 - REGISTERED PLAN 347

PROPOSED 5.18m ROAD WIDENING

310m

128.5m

16.46m

74.05m

29.34m

46.04m

90.81m

**HC2-
SECTION
685**

45.0m

HIGHWAY No.10

⊕ CENTRELINE OF ORIGINAL ROAD ALLOWANCE

▬ ZONE BOUNDARY

PART LOT 15, CON. I, W.H.S. (TOR.)
BY-LAW 139-84 SCHEDULE A

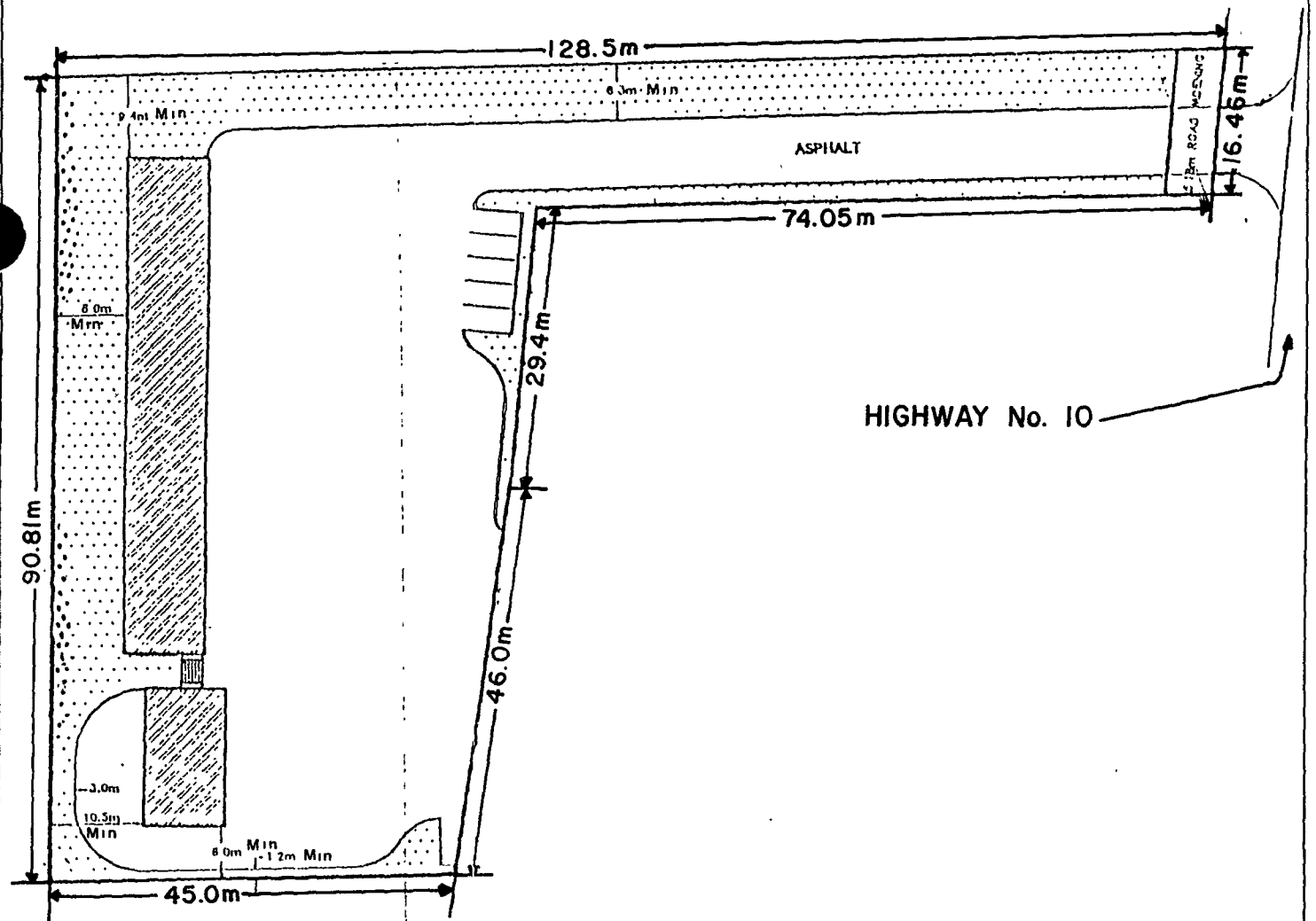


CITY OF BRAMPTON
Planning and Development

By-Law _____ Schedule A

1:760


Date: 1989 11 21 Drawn by: CJK
File no. T1W15.15 Map no. 75-23D




LEGEND



BUILDING AREA



GARBAGE ENCLOSURE



LANDSCAPED OPEN SPACE

SCHEDULE C-SECTION 685
BY-LAW 139-84

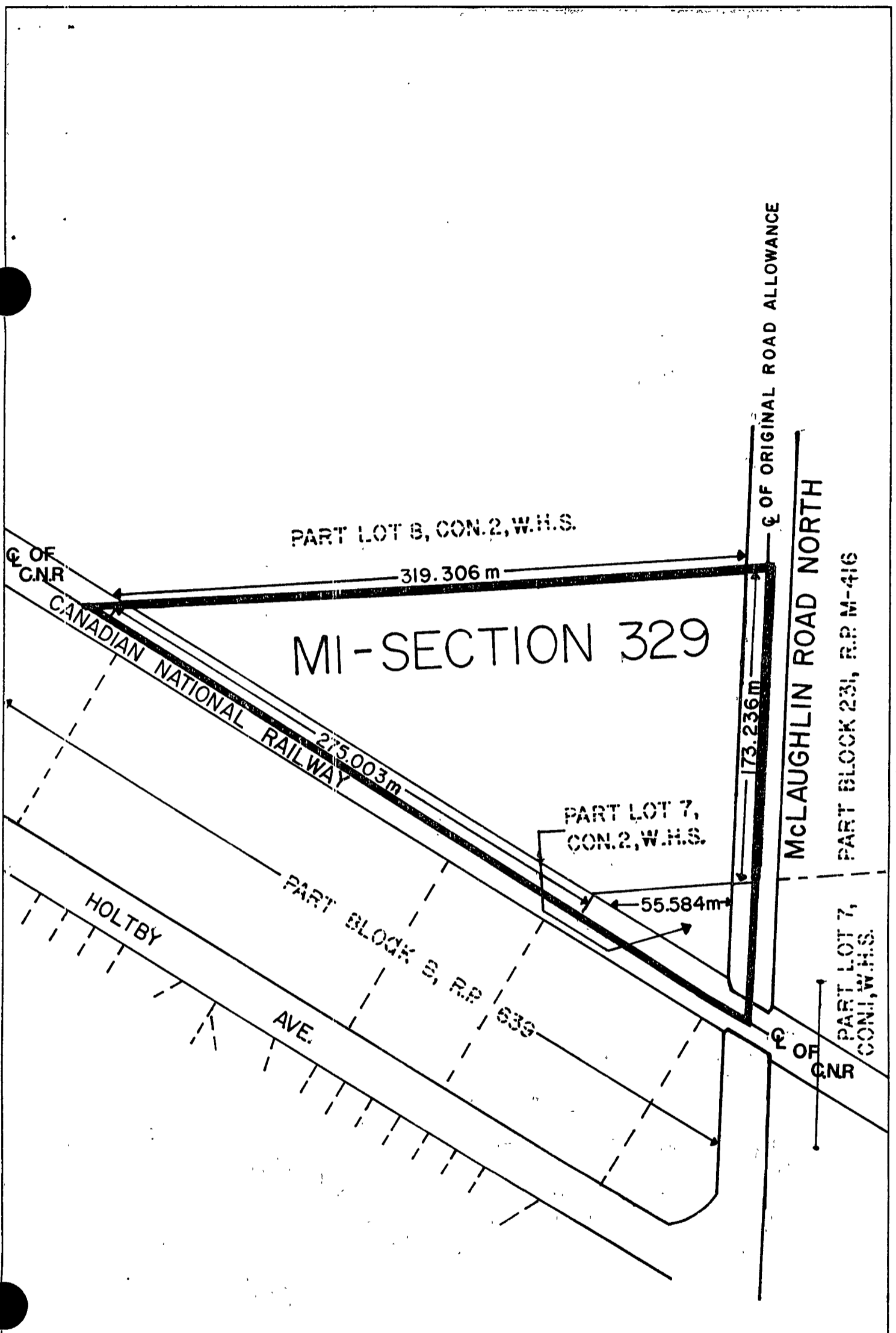


CITY OF BRAMPTON
Planning and Development

By-law _____ Schedule B

1:740

Date: 1989 11 22 Drawn by: CJK
File no. TIW15.15 Map no. 75-23E



— ZONE BOUNDARY.

PART LOT 8, CON. 2, W.H.S., (CHING)
 BY-LAW 200-82 SCHEDULE A



CITY OF BRAMPTON
 Planning and Development

By-Law 21-90 Schedule A

1:2254

Date: 1989 09 21 Drawn by: CJK
 File no. C2W8.4 Map no. 41-13D