



THE CORPORATION OF THE CITY OF BRAMPTON

BY-LAW

Number 2-2005

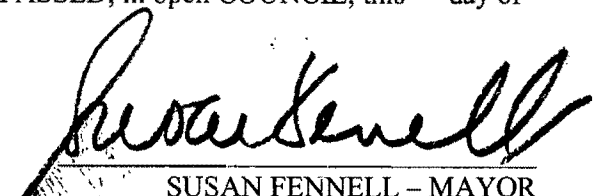
To amend the Zoning By-law 2004 (By-law 270-2004) as amended

The Council of The Corporation of the City of Brampton ENACTS as follows:

1. The Zoning By-law 2004, as amended, is hereby further amended:
 - (1) by deleting therefrom the Section 3383 that makes reference to SC – Section 3383.
 - (2) by changing on Sheet 56A on Schedule A thereto, the zoning designation of the lands shown outlined on Schedule A to this by-law


From	To
SERVICE COMMERCIAL – Section 938 (H) (SC – Section 938 (H)) and RECREATIONAL COMMERCIAL Section 561 (RC – Section 561)	SERVICE COMMERCIAL – Section 938 (H) (SC – Section 938 (H))
 - (3) by changing on Sheet 73C of Schedule A thereto, the reference of “I1-Section 2777” to “I1-Section 2827”.
 - (4) by changing on Sheet 73C of Schedule A thereto, the reference of “I1-Section 2778” to “I1-Section 2828”.
 - (5) by changing thereto all references of “2777” in the Section 2777 related to “I1 – Section 2777 on Sheet 73” to “2827”, including the series such as “2777.1” and “2777.1(1)” which shall become “2827.1” and “2827.1(1)” respectively.
 - (6) by changing thereto all references of “2778” in the Section 2778 related to “I1 – Section 2778 on Sheet 73” to “2828”, including the series such as “2778.1” and “2778.1(1)” which shall become “2828.1” and “2828.1(1)” respectively.

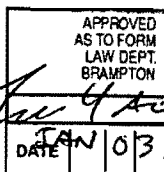
READ a FIRST, SECOND and THIRD TIME, and PASSED, in open COUNCIL, this 17th day of January 2005.


SUSAN FENNELL – MAYOR


LEONARD J. MIKULICH – CITY CLERK

Approved as to Content:


Bill Lee, MCIP, RPP
Associate Director, Special Projects



MISSISSAUGA ROAD

SC-SECTION 938 (H)

PART 1, 43R-18768

LOT 3, CONCESSION 4 W.H.S.

LOT 2, CONCESSION 4 W.H.S.

369.37m

52.20m

A=108.25m

385.84m

155.29m

LEGEND



ZONE BOUNDARY



CENTRELINE OF ORIGINAL ROAD ALLOWANCE

m

METRES



PART LOT 3 CONCESSION 4 W.H.S.



CITY OF BRAMPTON
Planning, Design and Development

Date: 2004 11 03

Drawn by: CJK

By-Law 2 - 2005

Schedule A

File no. C4W3.1

Map no. 56-11G