



THE CORPORATION OF THE CITY OF BRAMPTON

BY-LAW

Number 86 - 2019

To establish certain lands as
part of the public highway system

(Sacramento Road, Hespeler Street, Tilsonburg Avenue, Tammy Drive,
Port Hope Hollow, Sky Harbour Drive, Villanova Road, Stonecrop Road,
Noble Oaks Road and Attraction Drive)

WHEREAS it is deemed expedient to establish certain lands as part of the public highway system.


NOW THEREFORE the Council of The Corporation of the City of Brampton ENACTS as follows:

1. The lands acquired by The Corporation of the City of Brampton and described as Reserve Block 212, Plan 43M-1854 is hereby established as part of the public highway system to be part of Sacramento Road.
2. The lands acquired by The Corporation of the City of Brampton and described as Reserve Block 214, Plan 43M-1854 is hereby established as part of the public highway system to be part of Hespeler Street.
3. The lands acquired by The Corporation of the City of Brampton and described as Reserve Block 216, Plan 43M-1854 is hereby established as part of the public highway system to be part of Tilsonburg Avenue.
4. The lands acquired by The Corporation of the City of Brampton and described as Reserve Block 218, Plan 43M-1854 is hereby established as part of the public highway system to be part of Tammy Drive.
5. The lands acquired by The Corporation of the City of Brampton and described as Reserve Block 220, Plan 43M-1854 is hereby established as part of the public highway system to be part of Port Hope Hollow.
6. The lands acquired by The Corporation of the City of Brampton and described as Reserve Blocks 195 and 201, Plan 43M-1854 are hereby established as part of the public highway system to be part of Sky Harbour Drive.


7. The lands acquired by The Corporation of the City of Brampton and described as Reserve Block 203, Plan 43M-1854 is hereby established as part of the public highway system to be part of Villanova Road.
8. The lands acquired by The Corporation of the City of Brampton and described as Reserve Block 205, Plan 43M-1854 is hereby established as part of the public highway system to be part of Stonecrop Road.
9. The lands acquired by The Corporation of the City of Brampton and described as Reserve Block 207, Plan 43M-1854 is hereby established as part of the public highway system to be part of Noble Oaks Road.
10. The lands acquired by The Corporation of the City of Brampton and described as Reserve Block 209, Plan 43M-1854 is hereby established as part of the public highway system to be part of Attraction Drive.

ENACTED and PASSED this 24th day of April, 2019.


Approved as to form and content. 2019/03/29 [AGD]
--



Patrick Brown, Mayor



Peter Fay, City Clerk



21T-07007B - SD