



THE CORPORATION OF THE CITY OF BRAMPTON

BY-LAW

Number 4-2015

A By-law to amend the Schedules of Traffic By-law 93-93, relating to THROUGH HIGHWAYS (Schedule III), NO PARKING (Schedule XIV), FIRE ROUTES (Schedule XXII), ONE WAY TRAFFIC (Schedule I), DESIGNATED TURNING LANES (Schedule VI), STOP SIGNS (Schedule IV), NO STOPPING (Schedule XV), PAY AND DISPLAY ZONES (Schedule XXXII), PARKING METERS (Schedule XX), DESIGNATED BICYCLE LANES (Schedule XXX), HEAVY TRUCKS (Schedule XI) and PROHIBITED PEDESTRIAN CROSSINGS (Schedule XXXVI)

The Council of the Corporation of the City of Brampton HEREBY ENACTS AS FOLLOWS:

1. By-law 93-93 as amended, is hereby further amended by ADDING the following items to Schedule III:

THROUGH HIGHWAYS

COLUMN 1 HIGHWAY	COLUMN 2 BETWEEN
Allium Road	The east limit of Leadenhall Road and the west limit of Robert Parkinson Drive
Bannister Crescent	The east limit of Robert Parkinson Drive (northerly intersection) and the east limit of Robert Parkinson Drive (southerly intersection)
Bassett Crescent	The south limit of Elwin Road (westerly intersection) and the south limit of Elwin Road (easterly intersection)
Billiter Road	The east limit of Leadenhall Road (westerly intersection) and the west limit of Robert Parkinson Drive
Fenchurch Drive	The south limit of Billiter Road and the north limit of Allium Road
Germain Circle	The north limit of Vezna Crescent and the west limit of the intersection of Germain Circle with itself
Humberstone Crescent	The east limit of Robert Parkinson Drive (northerly intersection) and the east limit of Robert Parkinson Drive (southerly intersection).
Humberwest Parkway	The east limit of Airport Road and the north limit of Castlemore Road
Leadenhall Road	The south limit of Wanless Drive and the south limit of Billiter Road (easterly intersection)
Lloyd Crescent	The south limit of Remembrance Road (westerly intersection) and the south limit of Remembrance Road (easterly intersection)
Lothbury Drive	The east limit of Leadenhall Road and the west limit of Robert Parkinson Drive
Masken Circle	The north limit of Remembrance Road and the west limit of the intersection of Masken Circle with itself
Royal West Drive	The east limit of Mississauga Road and the north limit of Williams Parkway
Unwind Crescent	The east limit of Royal West Drive (northerly intersection) and the east limit of Royal West Drive (southerly intersection)
Vezna Crescent	The west limit of Royal West Drive (northerly intersection) and the west limit of Royal West Drive (southerly intersection)

Veterans Drive	The south limit of Sandalwood Parkway and the south limit of the roadway
Victoriaville Road	The south limit of Antibes Drive (easterly intersection) and the west limit of Antibes Drive (westerly intersection)
Yardmaster Drive	The east limit of Mississauga Road and the west limit of Veterans Drive

2. By-law 93-93 as amended, is hereby further amended by DELETING the following items from Schedule XIV:

NO PARKING

COLUMN 1 HIGHWAY	COLUMN 2 SIDE	COLUMN 3 BETWEEN	COLUMN 4 TIMES OR DAYS
County Court Boulevard	North	Hurontario Street (southerly intersection) and a point 60 metres east of Havelock Drive (easterly intersection)	Anytime

3. By-law 93-93 as amended, is hereby further amended by ADDING the following items to Schedule XIV:

NO PARKING

COLUMN 1 HIGHWAY	COLUMN 2 SIDE	COLUMN 3 BETWEEN	COLUMN 4 TIMES OR DAYS
Allium Road	North	Leadenhall Road and Fenchurch Drive	Anytime
Allium Road	South	Fenchurch Drive and Robert Parkinson Drive	Anytime
Antoine Street	West	The south limit of Remembrance Road and the north limit of Lloyd Crescent	Anytime
Bannister Crescent	North	Robert Parkinson Drive (northerly intersection) and a point 120 metres east of Polstar Road	Anytime
Bannister Crescent	South	Robert Parkinson Drive (southerly intersection) and a point 195 metres east thereof	Anytime
Bannister Crescent	West	A point 103 metres east of Polstar Road and a point 170 metres east of Robert Parkinson Drive (southerly intersection)	Anytime
Bilby Street	North	The east limit of Masken Circle (westerly intersection) and the west limit of Masken Circle (easterly intersection)	Anytime
Billiter Road	North	Leadenhall Road and Robert Parkinson Drive	Anytime
Cavesson Road	North	Terrick Road and Robert Parkinson Drive	Anytime
County Court Boulevard	North	Hurontario Street (southerly intersection) and a point 58 metres east of Havelock Crescent (westerly intersection)	
Enford Crescent	North	Robert Parkinson Drive (northerly intersection) and a point 262 metres east thereof	Anytime
Enford Crescent	West	A point 262 metres east of Robert Parkinson Drive and a point 46 metres south thereof	Anytime
Enford Crescent	South	Robert Parkinson Drive (southerly intersection) and a point 262 metres east thereof	Anytime
Exhibition Crescent	West	Humberstone Crescent (westerly intersection) and a point 112 metres north of Humberstone Crescent	Anytime
Exhibition Crescent	South	A point 114 metres north of Humberstone Crescent (westerly intersection) and 45 metres east thereof	Anytime
Exhibition Crescent	East	Humberstone Crescent (easterly intersection) and a point 112 metres north of Humberstone Crescent	Anytime
Fenchurch Drive	West	Billiter Road and a point 17 metres north of Allium Road	Anytime

Fenchurch Drive	West	Allium Road and a point 37 metres south of Allium Road	Anytime
Fenchurch Drive	North and East	Buick Boulevard and a point 45 metres south of Allium Road	Anytime
Frampton Road	North	Haverstock Crescent and Robert Parkinson Drive	Anytime
Haverstock Crescent	Outside	Robert Parkinson Drive (northerly intersection) and Robert Parkinson Drive (southerly intersection)	Anytime
Humberstone Crescent	North	Robert Parkinson Drive (northerly intersection) and 261 metres east thereof	Anytime
Humberstone Crescent	West	A point 262 metres east of Robert Parkinson Drive and a point 51 metres south thereof	Anytime
Humberstone Crescent	South	Robert Parkinson Drive (southerly intersection) and 261 metres east thereof	Anytime
Kilkarrin Road	North	Robert Parkinson Drive and Creditview Road	Anytime
Leadenhall Road	West	Wanless Drive and a point 341 metres south thereof	Anytime
Leadenhall Road	East	Billiter Road (easterly intersection) and a point 46 metres south of Allium Road	Anytime
Leadenhall Road	North	A point 30 metres south of Billiter Road (westerly intersection) and a point 9 metres south of Allium Road	Anytime
Lebanc Crescent	West	Lothbury Drive (westerly intersection) and a point 61 metres north thereof	Anytime
Lebanc Crescent	South	A point 42 metres north of Lothbury Drive (westerly intersection) and a point 40 metres north of Lothbury Drive (easterly intersection)	Anytime
Lebanc Crescent	East	Lothbury Drive (easterly intersection) and a point 52 metres north thereof	Anytime
Lloyd Crescent	Outside	The south limit of Remembrance Road (westerly intersection) and the south limit of Remembrance Road (easterly intersection)	Anytime
Lola Crescent	Inside	The south limit of Remembrance Road (westerly intersection) and the south limit of Remembrance Road (easterly intersection)	Anytime
Lothbury Drive	South	Leadenhall Road and Robert Parkinson Drive	Anytime
Manzanita Crescent	Outside	Robert Parkinson Drive (northerly intersection) and Robert Parkinson Drive (southerly intersection)	Anytime
Masken Circle	Outside	The north limit of Remembrance Road and the west limit of the intersection of Masken Circle with itself	Anytime
Monceau Road	East	Truro Circle and Taurus Road	Anytime
Polstar Road	South and West	Robert Parkinson Drive and Bannister Crescent	Anytime
Polstar Road	North and East	A point 47 metres east of Robert Parkinson Drive and a point 10 metres north of Bannister Crescent	Anytime
Taurus Road	North	Truro Circle (westerly intersection) and Robert Parkinson Drive	Anytime
Terrick Road	East	Truro Circle and Cavesson Road	Anytime
Truro Circle	East	Taurus Road (easterly intersection) and a point 114 metres thereof	Anytime
Truro Circle	South	A point 53 metres west of Monceau Road and a point 53 metres east of Monceau Road	Anytime
Truro Circle	South and West	Robert Parkinson Drive and a point 104 metres north of Taurus Road (westerly intersection)	Anytime
Zenida Road	South	Terrick Road and Robert Parkinson Drive	Anytime

4. By-law 93-93 as amended, is hereby further amended by DELETING the following items from Schedule XV:

NO STOPPING

COLUMN 1 HIGHWAY	COLUMN 2 SIDE	COLUMN 3 BETWEEN	COLUMN 4 TIMES OR DAYS
Main Street South	West	A point 35 metres south of Queen Street West and a point 47 metres south of Queen Street West	6:00 am – 9:00 am Monday to Friday
Main Street South	West	A point 47 metres south of Queen Street West and a point 92 metres south of Queen Street West	Anytime

5. By-law 93-93 as amended, is hereby further amended by ADDING the following items to Schedule XV:

NO STOPPING

COLUMN 1 HIGHWAY	COLUMN 2 SIDE	COLUMN 3 BETWEEN	COLUMN 4 TIMES OR DAYS
Father Tobin Road	North	Bramalea Road and a point 83 metres westerly thereof	Anytime
Father Tobin Road	South	Bramalea Road and a point 110 metres east of Fairservice Drive	Anytime
Father Tobin Road	South	A point 49 metres east of Fairservice Drive and a point 47 metres west of Fairservice Drive	Anytime
Father Tobin Road	North	A point 110 metres east of Fairservice Drive and a point 52 metres west of Fernforest Drive	Anytime
Father Tobin Road	South	A point 61 metres east of Fernforest Drive and a point 15 metres west of Egypt Drive	Anytime
Father Tobin Road	North	A point 28 metres west of Timmins Street and Dixie Road	Anytime
Father Tobin Road	South	Moira Creek Drive and Dixie Road	Anytime

6. By-law 93-93 as amended, is hereby further amended by ADDING the following items to Schedule XXII:

FIRE ROUTES

COLUMN 1 LOCATION CODE	COLUMN 2 LOCATION
M-88(H2)	2-112 Magdalene Crescent
H-52(P4)	8920 Highway 50
A-28(C2)	25 Aylesbury Drive
P-27 (O3)	10 Pinestaff Road
P-28 (L5)	20 Production Road
C-79 (L3)	425 Chrysler Drive
C-80 (O3)	4107 Castlemore Road

7. By-law 93-93 as amended, is hereby further amended by ADDING the following items to Schedule I:

ONE WAY TRAFFIC

COLUMN 1 HIGHWAY	COLUMN 2 BETWEEN	COLUMN 3 DIRECTION
Toledo Lane	Fenchurch Drive and Robert Parkinson Drive	Eastbound
Eckford Lane	Fenchurch Drive and Robert Parkinson Drive	Eastbound

8. By-law 93-93 as amended, is hereby further amended by ADDING the following items to Schedule XXXVI:

PROHIBITED PEDESTRIAN CROSSINGS

COLUMN 1 INTERSECTION	COLUMN 2 LOCATION/DIRECTION	COLUMN 3 TIMES OR DAYS
Coin Street and Clementine Drive	East and west on the north leg	Anytime

9. By-law 93-93 as amended, is hereby further amended by ADDING the following items to Schedule VI:

DESIGNATED TURNING LANES

COLUMN 1 HIGHWAY	COLUMN 2 BETWEEN	COLUMN 3 LANE	COLUMN 4 DIRECTION	COLUMN 5 COMPULSORY TURN
Beacon Hill Drive	Mississauga Road and a point 63 metres east thereof	Curb Lane	Westbound	Right Turn
Adamsville Road	Mississauga Road and a point 50 metres east thereof	Curb Lane	Westbound	Right Turn
Clementine Drive	Coin Street and a point 75 metres north thereof	Curb Lane	Southbound	Right Turn
County Court Boulevard	Havelock Drive (westerly intersection) and a point 75 metres west thereof)	Curb Lane	Eastbound	Right Turn

10. By-law 93-93 as amended, is hereby further amended by DELETING the following items from Schedule IV:

STOP SIGNS

COLUMN 1 INTERSECTION OR LOCATION	COLUMN 2 FACING TRAFFIC
Landscape Drive and Mount Royal Circle Drive	Northbound on Landscape Drive

11. By-law 93-93 as amended, is hereby further amended by ADDING the following items to Schedule IV:

STOP SIGNS

COLUMN 1 INTERSECTION OR LOCATION	COLUMN 2 FACING TRAFFIC
Landscape Drive and Mount Royal Circle	Northbound on Landscape Drive

12. By-law 93-93 as amended, is hereby further amended by DELETING the following items from Schedule XXXII:

PAY AND DISPLAY ZONES (On Street)

COLUMN 1 HIGHWAY	COLUMN 2 SIDE	COLUMN 3 BETWEEN	COLUMN 4 FEES	COLUMN 5 MAXIMUM TIME PERMITTED	COLUMN 6 TIMES OR DAYS
Elizabeth Street North	East	A point 112 metres south of Nelson Street West and a point 132 metres south of Nelson Street West	\$.25 for every 15 min	90 minutes	9:00 am - 6:00 pm Monday - Saturday Except holidays
Elizabeth Street North	East	A point 35 metres south of Railroad Street and a point 122 metres south of Railroad Street	\$.25 for every 15 min	90 minutes	9:00 am - 6:00 pm Monday - Saturday Except holidays
Market Street	South	A point 128 metres west of Thomas Street and a point 9 metres west of Thomas Street	\$.25 for every 15 min Daily flat rate maximum for 4 dollars	11 hours	7:00 am – 6:00 pm Monday - Friday Except holidays

13. By-law 93-93 as amended, is hereby further amended by ADDING the following items from Schedule XXXII:

PAY AND DISPLAY ZONES (On Street)

COLUMN 1 HIGHWAY	COLUMN 2 SIDE	COLUMN 3 BETWEEN	COLUMN 4 FEES	COLUMN 5 MAXIMUM TIME PERMITTED	COLUMN 6 TIMES OR DAYS
John Street	South	A point 17 metres east of Main Street South and a point 13 metres west of Chapel Street	7.5 min for each 25 cent piece 30 min for each 1 dollar piece	90 minutes	9:00 am – 6:00 pm Monday - Saturday Except holidays
Elizabeth Street North	East	A point 35 metres south of Railroad Street and a point 146 metres south of Railroad Street	\$.25 for every 15 min	90 minutes	9:00 am - 6:00 pm Monday - Saturday Except holidays
Market Street	South	A point 166 metres west of Thomas Street and a point 9 metres west of Thomas Street	\$.25 for every 15 min Daily flat rate maximum for 4 dollars	11 hours	7:00 am – 6:00 pm Monday - Friday Except holidays

14. By-law 93-93 as amended, is hereby further amended by DELETING the following items from Schedule XX:

PARKING METERS (On Street)

COLUMN 1 HIGHWAY	COLUMN 2 SIDE	COLUMN 3 BETWEEN	COLUMN 4 FEES	COLUMN 5 MAXIMUM TIME PERMITTED	COLUMN 6 TIMES OR DAYS
John Street	South	A point 17 metres east of Main Street South and a point 13 metres west of Chapel Street	7.5 min for each 25 cent piece 30 min for each 1 dollar piece	90 minutes	9:00 am – 6:00 pm Monday -Saturday Except holidays

15. By-law 93-93 as amended, is hereby further amended by ADDING the following items to Schedule XX:

PARKING METERS (On Street)

COLUMN 1 HIGHWAY	COLUMN 2 SIDE	COLUMN 3 BETWEEN	COLUMN 4 FEES	COLUMN 5 MAXIMUM TIME PERMITTED	COLUMN 6 TIMES OR DAYS
Elizabeth Street North	East	A point 54 metres north of Queen Street West and a point 68 metres north of Queen Street West	\$.25 for every 15 min	90 minutes	9:00 am - 6:00 pm Monday -Saturday Except holidays

16. By-law 93-93 as amended, is hereby further amended by ADDING the following items to Schedule XXX:

DESIGNATED BICYCLE LANES


COLUMN 1 HIGHWAY	COLUMN 2 BETWEEN	COLUMN 3 LANE	COLUMN 4 DIRECTION
Remembrance Road	Creditview Road and Masken Circle/Hammerhead Road	Adjacent to curb lane	Both
County Court Boulevard	Havelock Drive (westerly intersection) and Mossbank Drive (southerly intersection)	Adjacent parking or curb lane	Both


17. By-law 93-93 as amended, is hereby further amended by ADDING the following items to Schedule XI:

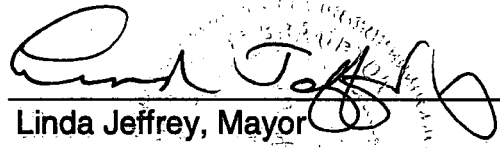
HEAVY TRUCKS


COLUMN 1 HIGHWAY	COLUMN 2 BETWEEN	COLUMN 3 TIMES OR DAYS
Cottrelle Boulevard	Airport Road and Humberwest Parkway	Anytime

READ a FIRST, SECOND, and THIRD TIME and PASSED in OPEN COUNCIL,
this 28TH day of January , 2015 .

Approved as to
form.
20 / 01 / 2015


Approved as to
content.
JAN / 15 / 2015



Linda Jeffrey, Mayor


Peter Fay, City Clerk