







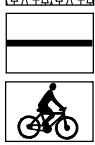


- | | | | |
|--|---------------------------------|---|--|
|  | ESKER LAKE SOUTH SECONDARY PLAN |  | INSTITUTIONAL - ELEMENTARY SCHOOL |
|  | CONVIENCE COMMERCIAL |  | PUBLIC OPEN SPACE |
|  | LOW DENSITY RESIDENTIAL |  | TREE PRESERVATION ZONE |
|  | MEDIUM DENSITY RESIDENTIAL |  | COLLECTOR ROAD 23-26m (76-86 ft.) R.O.W. |
| | |  | PEDISTRIAN AND CYCLIST LINKAGE |

OFFICE CONSOLIDATION
Schedule SP 9(a)
To The Document Known As The
Consolidated Official Plan As It Relates
To The Esker Lake South
Secondary Plan 9

