


























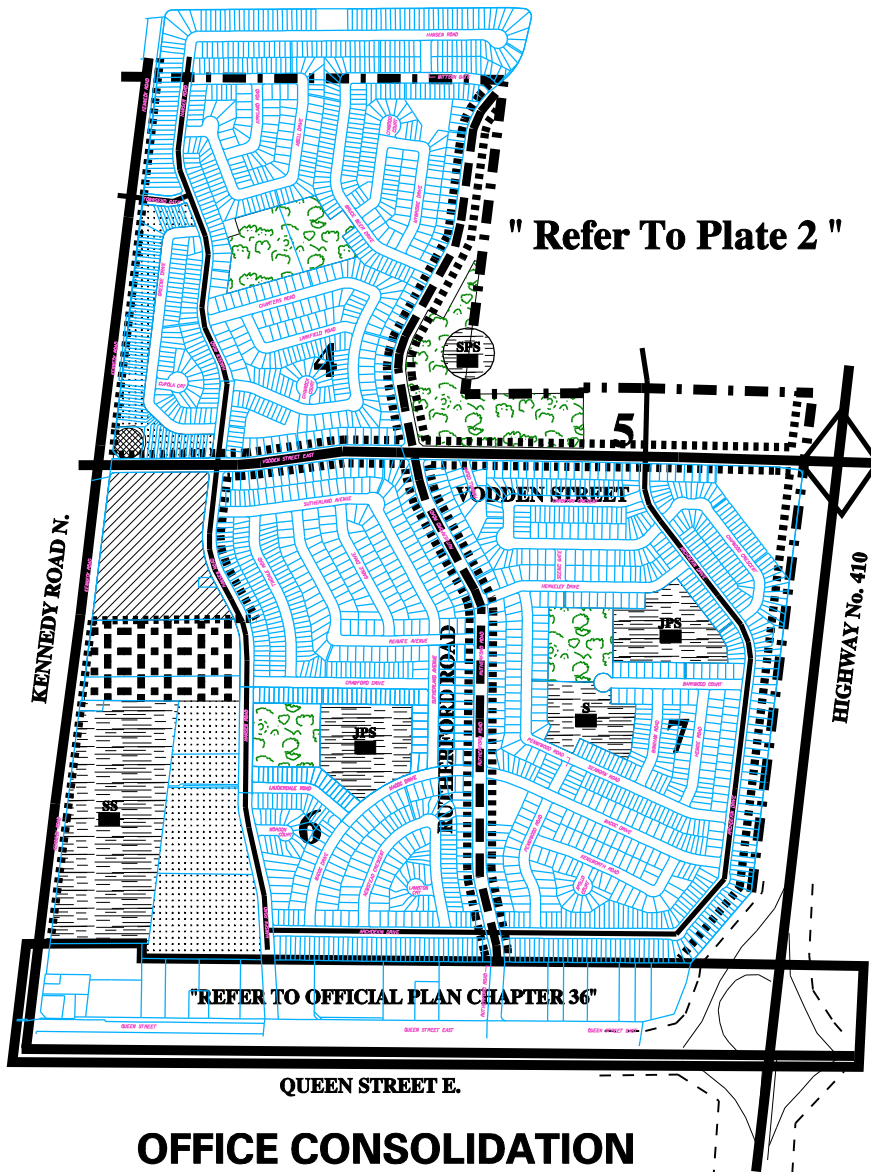
LEGEND

-  **TOWN CENTRE**
-  **LOCAL COMMERCIAL**
-  **RESIDENTIAL**
-  **RESTRICTED RESIDENTIAL**
-  **RURAL ESTATE RESIDENTIAL**
-  **LOW DENSITY RESIDENTIAL**
(Max. 12 Units Per Net Acre)
-  **MEDIUM DENSITY RESIDENTIAL**
(Max. 15-21 Units Per Net Acre)
-  **MEDIUM DENSITY RESIDENTIAL**
(Max. 21-25 Units Per Net Acre)
-  **LOW DENSITY (Estate Area)**
-  **URBAN PUBLIC OPEN SPACE**
-  **REGIONAL OPEN SPACE**
-  **GREENBELT**
-  **INSTITUTIONAL**
-  **INDUSTRIAL**
-  **HIGHWAY COMMERCIAL**
-  **COMMERCIAL**
-  **AGRICULTURE**
-  **CHURCH**
-  **PUBLIC SCHOOL**
-  **SENIOR PUBLIC SCHOOL**
-  **SEPARATE SCHOOL**
-  **HIGH SCHOOL**
-  **CEMETARY**
-  **PROPOSED ROADS**

OFFICE CONSOLIDATION
Extract From Plate 2
To The Document Known As The
Consolidated Official Plan
As It Relates To The
Madoc Secondary Plan
(Secondary Plan Area 9)



" Refer To Plate 2 "



OFFICE CONSOLIDATION
 Extract From Plate 5
 To The Document Known As The
 Consolidated Official Plan
 As It Relates To The
 Madoc Secondary Plan
 (Secondary Plan Area 9)

- | | | |
|----------------------------|---------------------------------|--------------------------|
| RESIDENTIAL LOW DENSITY | INSTITUTIONAL | MAJOR ARTERIAL ROAD |
| RESIDENTIAL MEDIUM DENSITY | SECONDARY SCHOOL | MINOR ARTERIAL ROAD |
| RESIDENTIAL HIGH DENSITY | SENIOR PUBLIC SCHOOL | COLLECTOR ROAD |
| NEIGHBOURHOOD COMMERCIAL | JUNIOR PUBLIC SCHOOL | GRADE SEPARATION |
| CONVENIENCE COMMERCIAL | SEPARATE SCHOOL | HIGHWAY AND INTERCHANGES |
| HIGHWAY COMMERCIAL | PARKS AND OPEN SPACE | |
| DISTRICT COMMERCIAL | PLANNING DISTRICT BOUNDARY | |
| SERVICE COMMERCIAL | NEIGHBOURHOOD BOUNDARY & NUMBER | |