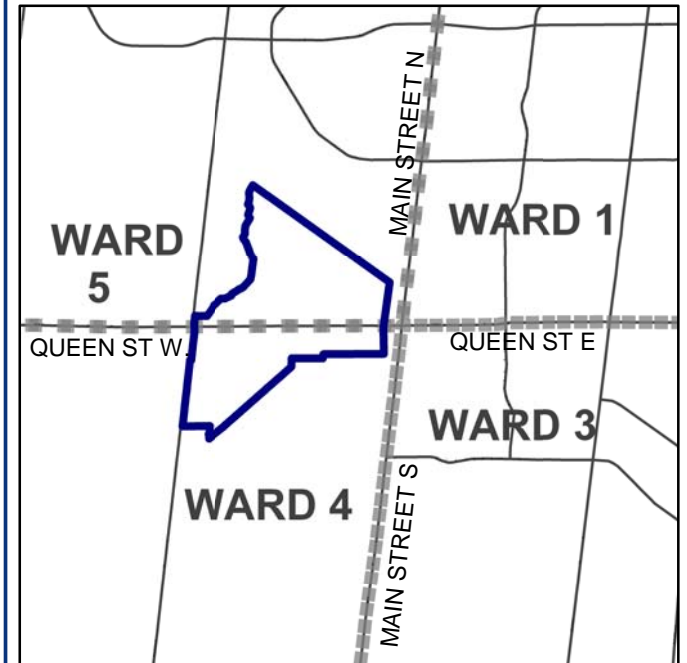





Scale 1:10,000



Scale 1:50,000

-  CURRENT BOUNDARY
-  ORIGINAL STUDY AREA
-  EXPANSION LANDS

MAP 2 - LOCATION
Queen Street West Land Use Study

CITY FILE: P09 QU



Drawn By: CJK
 Date: 2011 06 01