














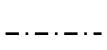








Potential alternative connection to Mayfield Road

Legend

- | | | | |
|---|-----------------------------------|---|--------------------------|
|  | RESIDENTIAL |  | OPEN SPACE |
|  | EXECUTIVE RESIDENTIAL |  | CP COMMUNITY PARK |
|  | MIXED USE (RESIDENTIAL/RETAIL) |  | DR DISTRICT RETAIL |
|  | MAIN STREET CHARACTER AREA |  | PUBLIC SECONDARY SCHOOL |
|  | OFFICE NODE |  | F FIRE STATION |
|  | LOGISTIC/WAREHOUSE/TRANSPORTATION |  | PLACE OF WORSHIP |
|  | BUSINESS PARK |  | FUTURE GTA WEST CORRIDOR |
|  | PRESTIGE INDUSTRIAL |  | TRANS CANADA PIPELINE |
|  | SERVICE COMMERCIAL |  | MINOR ARTERIAL |
|  | SPECIAL POLICY AREA |  | SPA 47 BOUNDARY |

G:\TechServ\secondary plans\SPA47\Concept_Plan\SPA_47_ALTERNATIVE_2.gws

BRAMPTON
Flower City
brampton.ca
PLANNING, DESIGN & DEVELOPMENT

Date: 2011 04 19

HIGHWAY 427 INDUSTRIAL SECONDARY PLAN (AREA 47)
PRELIMINARY LAND USE CONCEPT