








OP2006-027






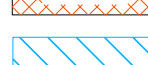


**DEFERRAL
NUMBER
1**

OP2006-031






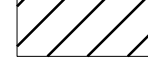

LAND USE

-  Subject Lands
- RESIDENTIAL**
-  Low Density
-  Medium Density
-  Medium - High Density
-  High Density
- INSTITUTIONAL**
-  Institutional
-  Place of Worship


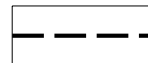


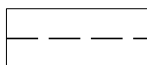



COMMERCIAL

-  Central Area Mixed Use
-  DC District Commercial
-  SC Service Commercial
-  HC Highway Commercial
-  Primary Office Node
-  CC Convenience Commercial
-  Industrial
-  Office Node

PUBLIC OPEN SPACE

-  NP Neighbourhood Park
-  SP Specialized Park
-  P Parkette
-  V Valleyland
-  C Cemetery
-  Special Study Area
-  1 Special Policy Area 1

TRANSPORTATION

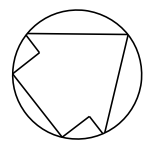
-  Transportation Facilities
-  Provincial Highway
-  Major Arterial Road
-  Minor Arterial Road
-  Collector Road
-  Local Road
-  Grade Separation
-  Major Rail Line



Last Amendment No.: OP2006-031

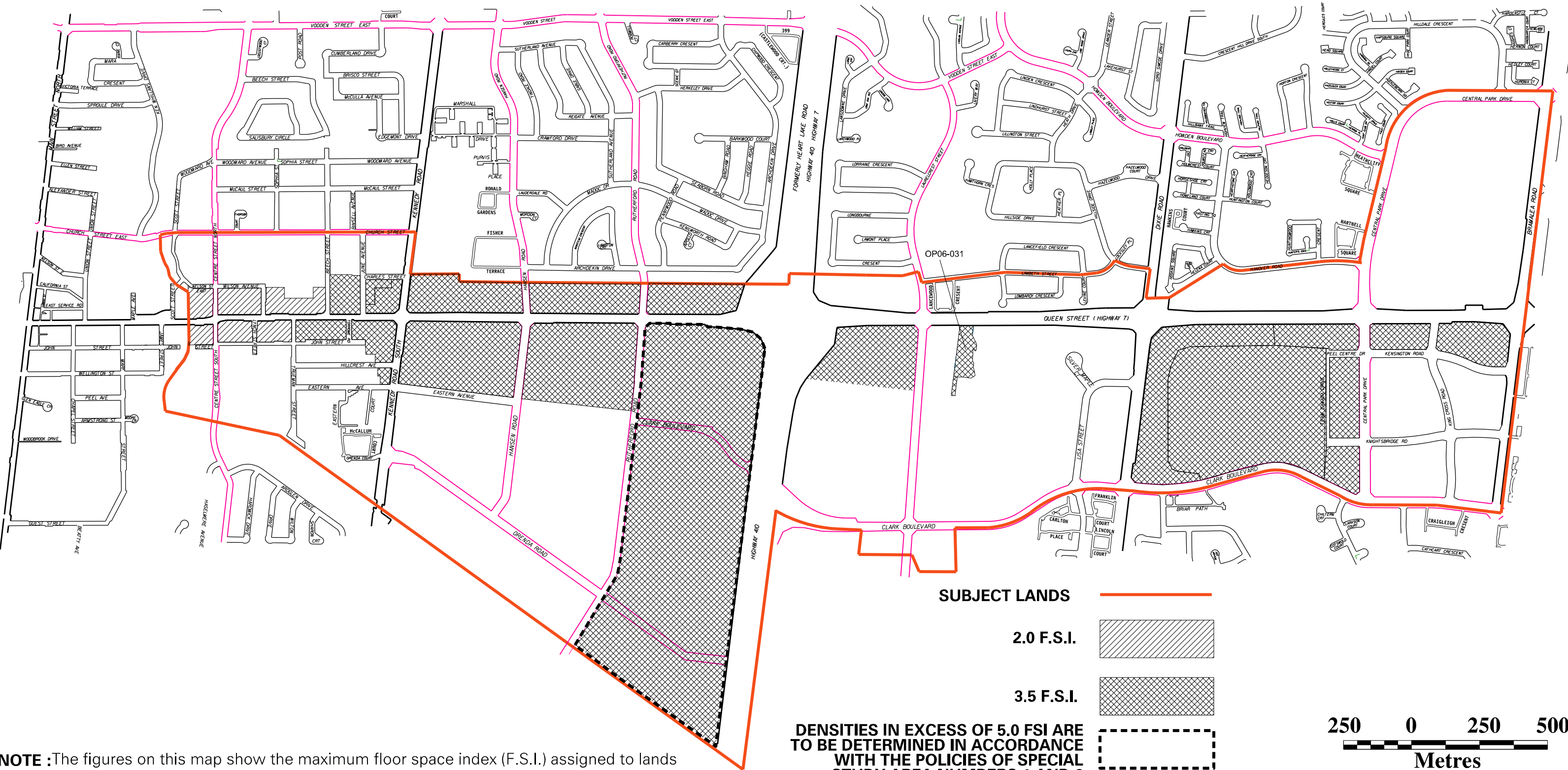
CITY OF BRAMPTON

Date: Feb. 2010 Drawn By: JRB
File no. SP36_A_022010.dgn



**THE QUEEN STREET CORRIDOR SECONDARY PLAN
SCHEDULE SP36
SCHEDULE A**

Land Use Designations

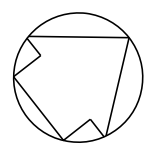


NOTE : The figures on this map show the maximum floor space index (F.S.I.) assigned to lands designated Central Area Mixed - Use within The Queen Street Corridor Secondary Plan of the Brampton Central Area

Last Amendment OP2006-031

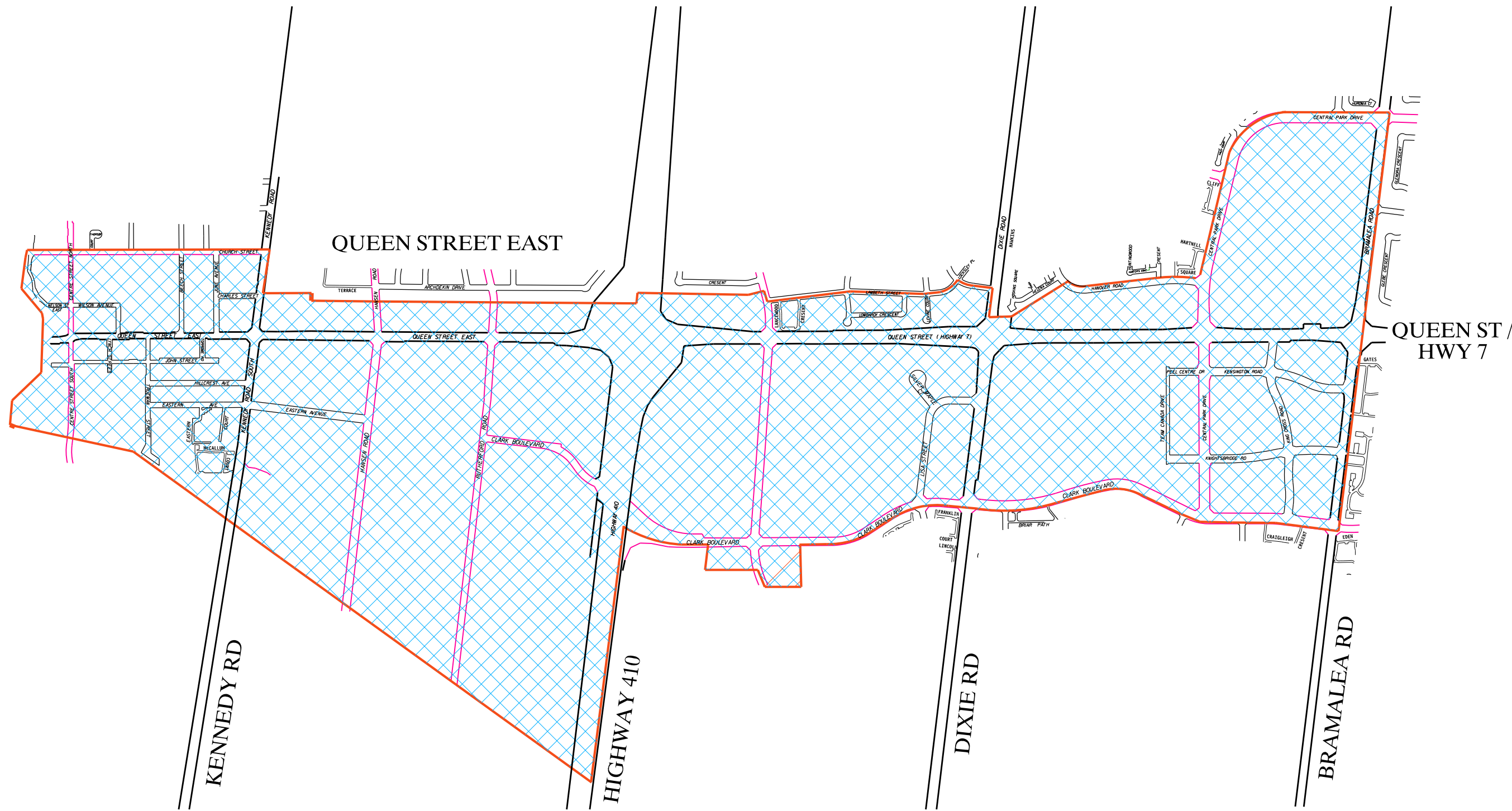
CITY OF BRAMPTON

Date: Feb. 2010 Drawn By: JRB
File no. SP36_APDX_A_022010.dgn



**THE QUEEN STREET CORRIDOR SECONDARY PLAN
SECONDARY PLAN 36
APPENDIX A**

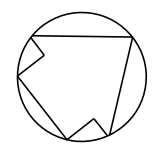
Central Area Mixed-Use Density Limits



Last Amendment: OP93-62

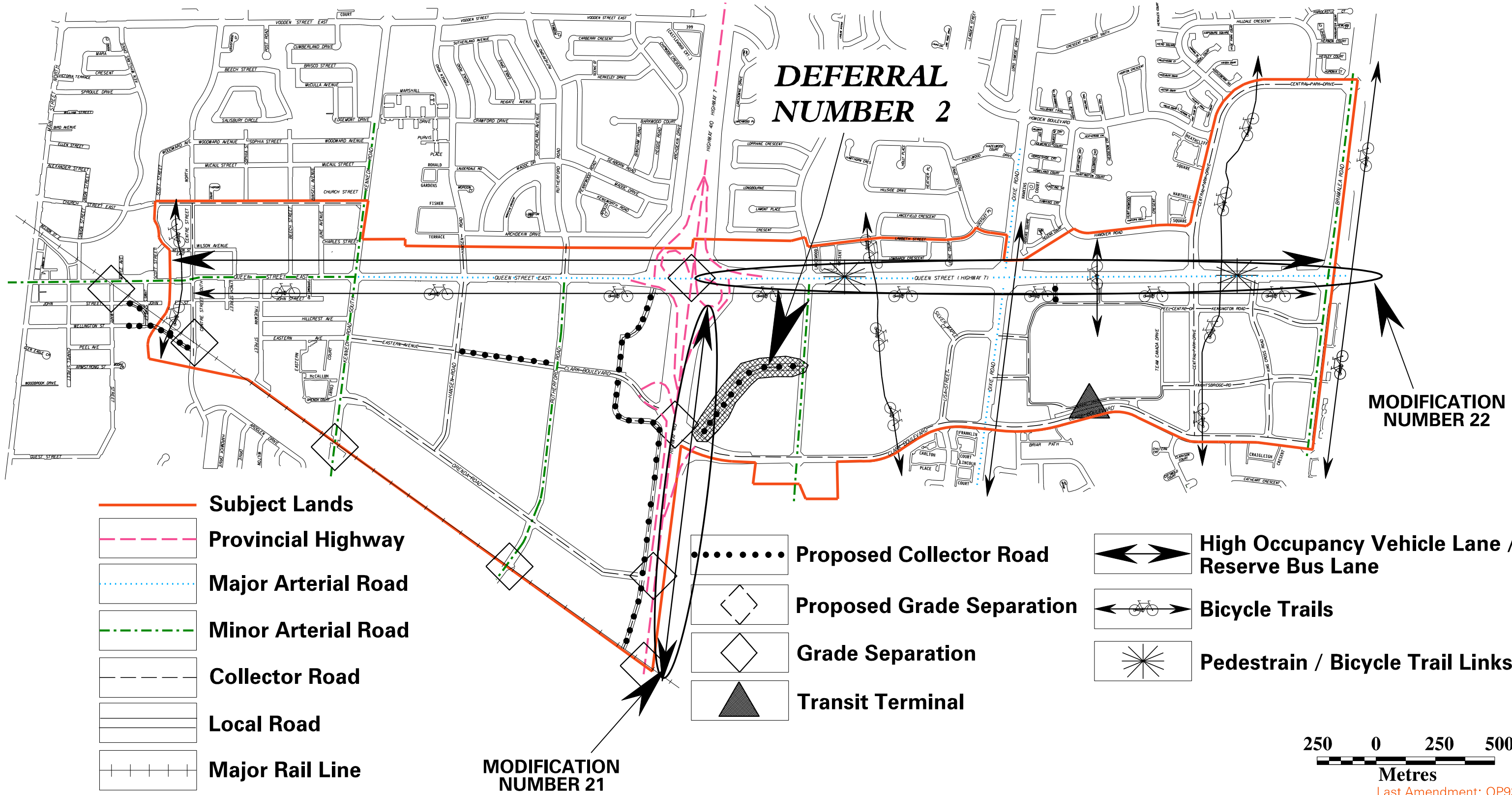
CITY OF BRAMPTON

Date: Feb. 2010 Drawn By: JRB
 File no. SP36_APDX_D_022010.dgn



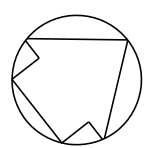
**QUEEN STREET CORRIDOR SECONDARY PLAN
 SECONDARY PLAN AREA 36
 APPENDIX D**

Central Area - Community Improvement Area



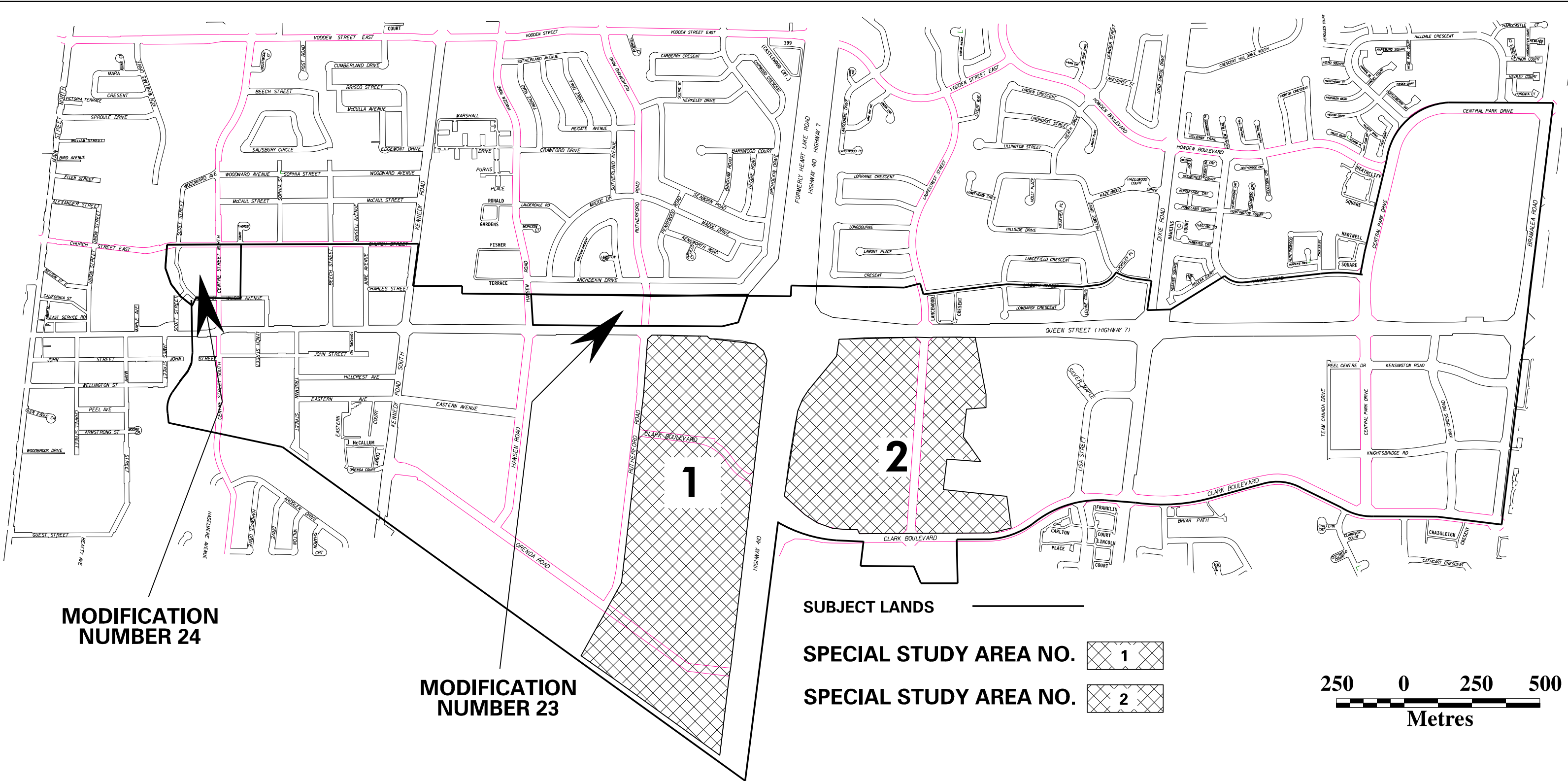
CITY OF BRAMPTON

Date: Feb. 2010 Drawn By: JRB
File no. SP36_B_022010.dgn



**QUEEN STREET CORRIDOR SECONDARY PLAN
SCHEDULE SP36
SCHEDULE B**

Transportation Elements



**MODIFICATION
NUMBER 24**

**MODIFICATION
NUMBER 23**

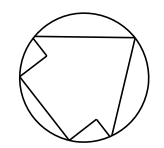
- SUBJECT LANDS
- SPECIAL STUDY AREA NO. 1
- SPECIAL STUDY AREA NO. 2



Last Amendment: OP93-62

CITY OF BRAMPTON

Date: Feb. 2010 Drawn By: JRB
File no. SP36_C_022010.dgn



**QUEEN STREET CORRIDOR SECONDARY PLAN
SCHEDULE SP36
SCHEDULE C**

SPECIAL STUDY AREAS