



mayor's town hall meeting

Brampton central area corridor

October 24, 2005



INTRODUCTORY NOTES AND PRESENTATION OUTLINE

2.0 Managing Growth

2.3 Reposition Brampton's Downtown and Central Corridor

The economic and cultural vitality of the city depends on a robust downtown and central corridor. Through pro-active economic planning. Council will support on-going reconstructive initiatives. This will reinforce the downtown and central corridor as the place for business, shopping, dining, entertainment, and cultural venues and programs.

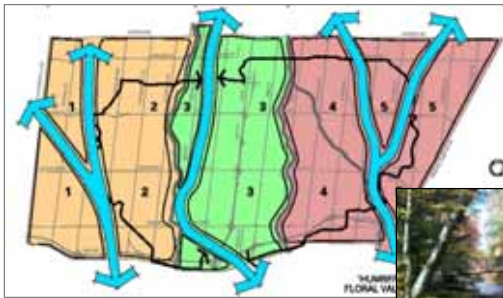
Six Pillars Strategic Plan



1. INTRODUCTION
2. FLOWER CITY AND CENTRAL AREA
3. PLACES TO GROW AND BRAMPTON'S CENTRAL AREA
4. CENTRAL AREA – CURRENT PROJECTS AND INITIATIVES
 - Acceleride
 - Development
 - Capital improvements
5. CENTRAL AREA VISION
6. BRAMALEA CITY CENTRE VISION
7. QUEEN CORRIDOR VISION
8. DOWNTOWN VISION AND BUSINESS CASE
9. KEY CORRIDOR CHARACTER AREAS
10. CONCLUSIONS

Flower City Strategy

Flower City Strategy – beyond flower beds



2. Natural Heritage – valleys, woodlots



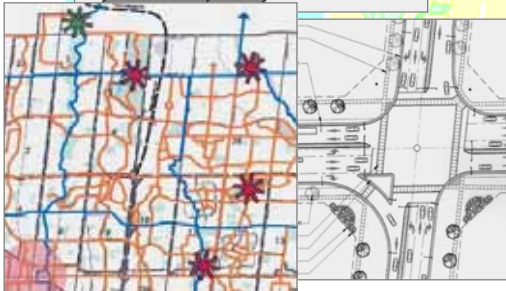
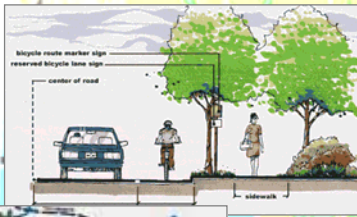
3. Impressive landmarks and gateways



4. Beautiful and green new neighbourhoods



1. Attractive and green streets and pathways



5. Integration of our rich heritage




6. A vibrant Central Area with strong image and character



*FLOWER CITY – a great city, blooming, green, clean, healthy as well as liveable and **sustainable***




“Places to Grow” and Brampton’s Central area corridor


 Ministry of Public Infrastructure Renewal
[Home](#) | [Meet Minister Caplan](#) | [Media Centre](#) | [Fun & Facts](#) | [Your Input Counts!](#) | [Contact Us](#)
 Location: > [Home](#) / [Places to Grow](#) / [The Greater Golden Horseshoe](#) /

Places to Grow

The Greater Golden Horseshoe



The Greater Golden Horseshoe (GGH) includes the cities of Toronto, Hamilton and Kawartha Lakes, the regional municipalities of Halton, Peel, York, Durham, Waterloo and Niagara and the counties of Haldimand, Brant, Wellington, Dufferin, Simcoe, Northumberland and Peterborough. In addition, the cities of Guelph, Peterborough, Barrie, Orillia and Brantford are within this geography.

This region is one of the fastest expected to settle here within the existing cities of Vancouver.

Growth at this pace will put into are some examples of what will

Quick Links


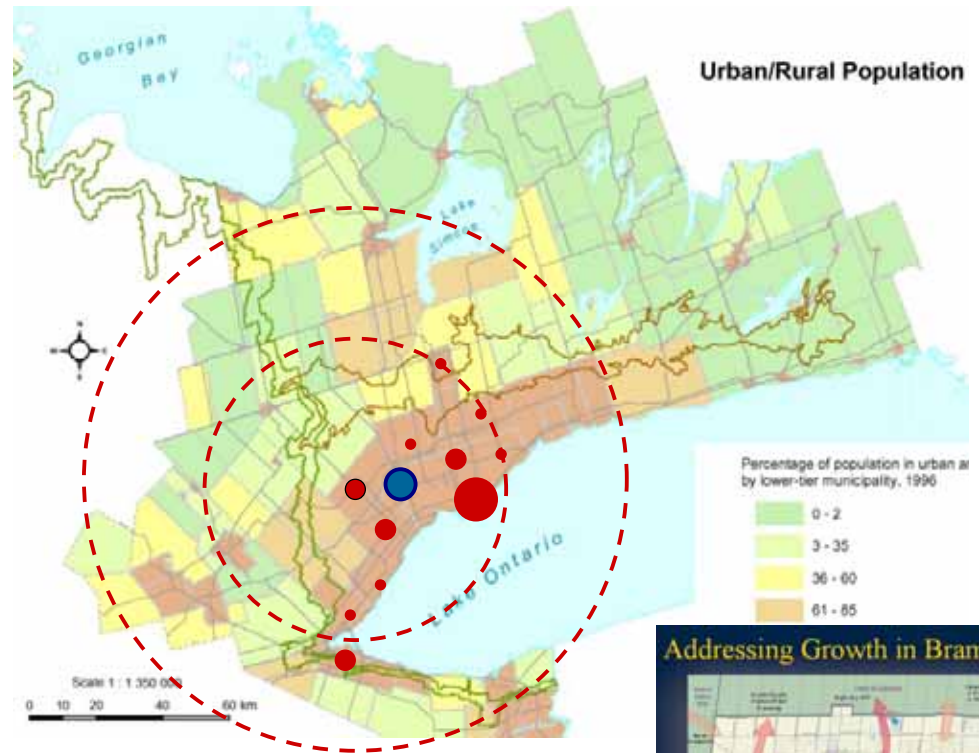
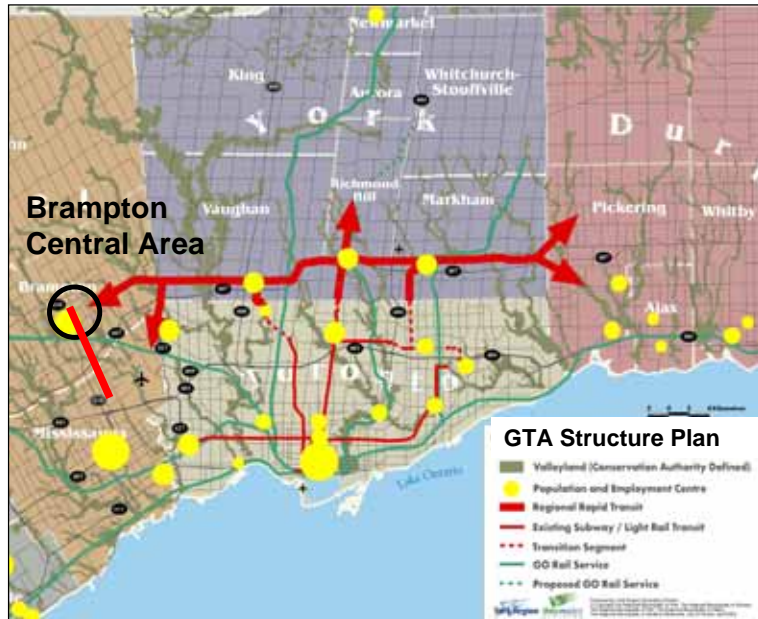
- [Draft Growth Plan for the Greater Golden Horseshoe - February 2005](#)
- [News Release - Growth Plan Sets Out Strategy For Future Prosperity](#)

• About PIR
 • Places to Grow
 • Infrastructure
 • Financing & Procurement
 • Partners & Projects



- THE PROVINCE APPROVED THIS YEAR THE “Places to Grow Act”
- THE DRAFT GROWTH PLAN FOR THE GREATER HORSESHOE AREA HAS BEEN RELEASED
- BRAMPTON CENTRAL AREA IS DESIGNATED GROWTH AREA WITHIN THE PLAN as “PRIORITY URBAN CENTRE”

Central Area Corridor – opportunities for smart growth and sustainable development



Acceleride initiative

BRT



Brampton



Brampton Rapid Transit Initiative

Brampton central area corridor

October 24, 2005

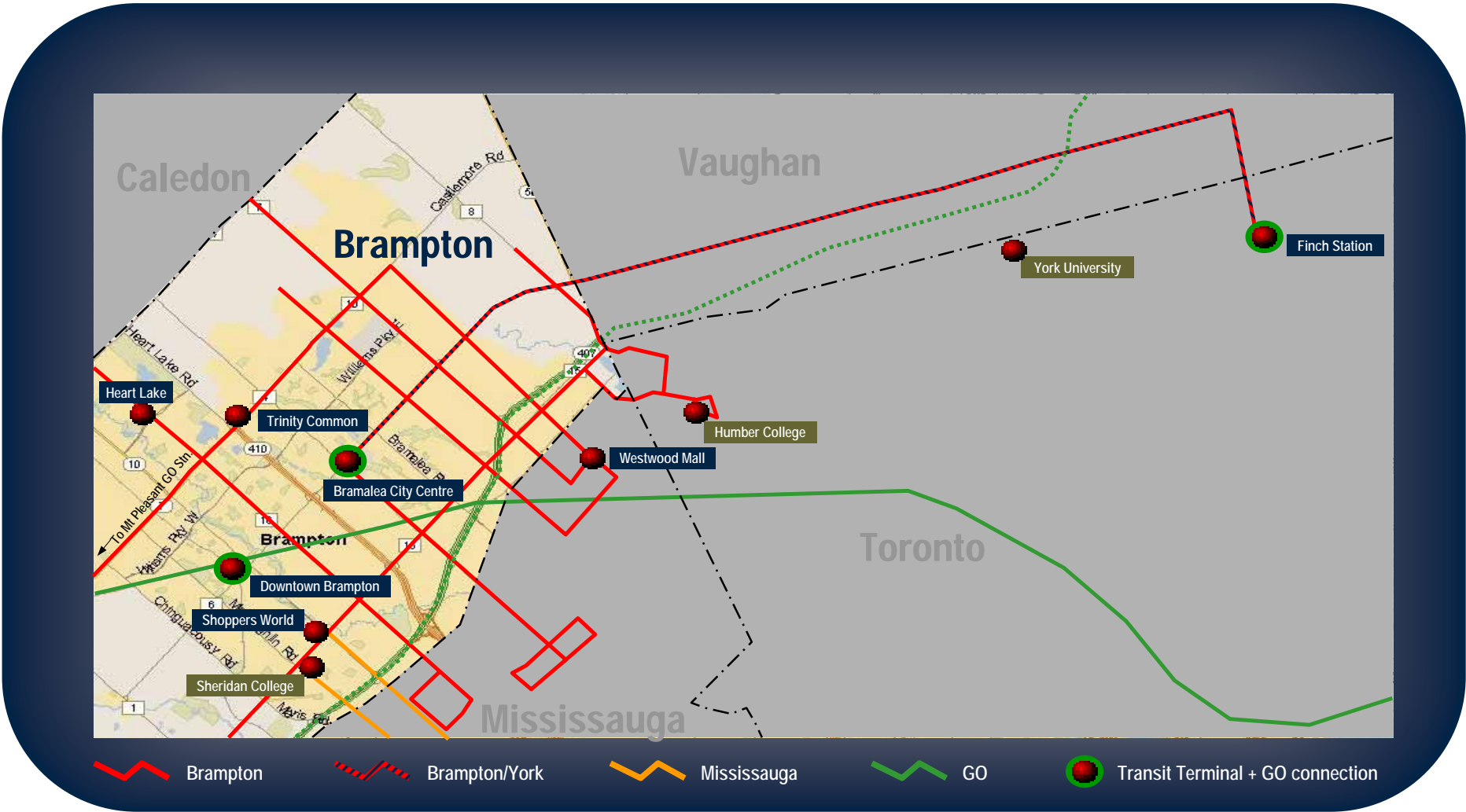
Acceleride, smart growth and GTA transit initiatives

Acceleride supports Smart Growth:

- Leverages existing infrastructure
- Interregional connections
- Improves accessibility
- Builds on leading technologies and best practices
- Facilitates intensification / mixed use
- Sustainable Development and Green Technology



Acceleride - existing Interregional Connections



Accel eRide - Implementation



Accel eRide - Implementation

Transit Priority on Queen Street

