


MUNICIPAL REGISTER OF CULTURAL  
HERITAGE RESOURCES  
DESIGNATED UNDER THE  
ONTARIO HERITAGE ACT  
Section 27 (1.1) of the *Ontario Heritage Act*

DESIGNATED HERITAGE PROPERTIES



**Ebenezer Primitive Methodist Chapel and Cemetery**  
(former Ebenezer Schoolhouse in background)



Last Updated: August 10, 2011

## **Background Information**

Section 27 of the *Ontario Heritage Act* requires each municipality to keep a Heritage Register of property that is of cultural heritage value or interest. The City maintains two Heritage Registers:

1) A register of property that has been **designated** under either Section 29 (individual property) or Section 41 (property within a heritage conservation district) of the *Ontario Heritage Act*.

This register is known as the Municipal Register of Cultural Heritage Resources Designated under the Ontario Heritage Act.

See Section 27 (1.1) of the Ontario Heritage Act.

2) A register of property that has been identified or “**listed**” but is not yet designated.

This register is known as the Municipal Register of Cultural Heritage Resources;

See Section 27 (1.2) of the *Ontario Heritage Act*.

For detailed information about specific properties: including legal descriptions, statements explaining cultural heritage value or interest, and descriptions of heritage attributes, please contact:







**Antonietta Minichillo**, Heritage Coordinator







(Bram West and Churchville)

905-874-3744






[antonietta.minichillo@brampton.ca](mailto:antonietta.minichillo@brampton.ca)







## DESIGNATED HERITAGE PROPERTIES – ONTARIO HERITAGE ACT – PART IV






#	PROPERTY INFO	PHOTO
1	<p style="text-align: center;"><b>The Carter Homestead</b> 49 Blackthorn Lane Designation By-law #224-88 – October 12, 1988</p> <p style="text-align: center;">ROLL: 10-09-0-039-36100-0000 PIN: 141310140 PLAN M175 LOT 172</p>	
2	<p style="text-align: center;"><b>Bovaird House</b> 563 Bovaird Drive Designation By-law #298-81 – December 14, 1981</p> <p style="text-align: center;">ROLL: 10-09-0-014-14900-0000 PIN: 141420006 CON 2 EHS PT LOT 10 RP 43R4637 PART 1</p>	
3	<p style="text-align: center;"><b>The Armoury</b> 14 Chapel Street Recognized 1991</p> <p style="text-align: center;">ROLL: 10-02-0-007-09700-0000 PIN: 140360097 &amp; 140360021 PL BR 2 LOT 36 AND PT LOT 37 AND 38</p> <p style="text-align: center;">1991 Recognized - Federal Heritage Building Register of the Government of Canada Heritage Buildings)</p>	
4	<p style="text-align: center;"><b>The Old Fire Hall</b> 2 Chapel Street Designation By-law #10-82 – January 25, 1982</p> <p style="text-align: center;">ROLL: 10-02-0-007-09900-0000 PIN: 140360098 PL BR 2 PT LOT 7, 8</p>	
5	<p style="text-align: center;"><b>St. Andrews Presbyterian Church</b> 44 Church Street East Designation By-law #310-89 – December 11, 1989</p> <p style="text-align: center;">ROLL: 10-01-0-003-07300-0000 PIN: 141280139 PL BR 2 PT LOTS 101, 102</p>	
6	<p style="text-align: center;"><b>The Farm House</b> 27 Church Street East Designation By-law #53-84 – February 20, 1984</p> <p style="text-align: center;">ROLL: 10-01-0-003-09100-0000 PIN: 141240009 PLAN BR 2 LOT 82</p>	






<p><b>7</b></p>	<p align="center"><b>Genesis Lodge</b>  21 Church Street East  Designation By-Law 58-2009 – March 11, 2009</p> <p align="center">ROLL: 10-01-0-003-08900-0000  PIN: 141249501  PLAN BR 2 LOT 84 PT LOT 83</p>	
<p><b>8</b></p>	<p align="center"><b>The Castle</b>  34 Church Street W  Designation By-law #30-84 – February 6, 1984</p> <p align="center">ROLL: 10-04-0-034-16100-0000  PIN: 141220055  PL BR 4 PT LOT D PT BLK M</p>	
<p><b>9</b></p>	<p align="center"><b>The CNR Station</b>  15 Church Street West  Designated in 1992</p> <p align="center">ROLL: 10-04-0-034-16500-0000  PIN: 141230001  PL BR 20 LOT 5, 6 RP 43R10467 PARTS 1, 2</p> <p align="center">Designated under the <a href="#">Heritage Railway Stations Protection Act</a> in 1993</p>	
<p><b>10</b></p>	<p align="center"><b>Churchville Cemetery</b>  1288 Martins Boulevard  Designation By-law #225-88 – October 12, 1988</p> <p align="center">ROLL: 10-14-0-099-11300-000  PIN: 140850135  PLAN 314 PT BLK E</p>	
<p><b>11</b></p>	<p align="center"><b>The Whitehall Property</b>  7825 Churchville Road  Designation By-law #133-85 – May 6, 1985</p> <p align="center">ROLL: 10-14-0-099-06500-0000  PIN: 140850076  CON 3 WHS PT LOT 15 RP 43R14011 PT 3</p>	
<p><b>12</b></p>	<p align="center"><b>Elliott Homestead</b>  82 Cobblestone Court  (located at Sandalwood Parkway and Torbram Road)  Designation By-law 150-94 – August 3, 1994</p> <p align="center">ROLL: 10-07-0-008-16610-0000  PIN: 142232132  CHINGUACOUSY CON 5 EHS PT LOT 13 AND PL 53M138</p>	



<p><b>13</b></p>	<p align="center"><b>Zion Cemetery</b>  (south-east corner of Conservation Dr &amp; Hurontario St)  Designation By-Law #87-2009–March 25, 2009</p> <p align="center">ROLL: 10-07-0-006-01401-0000  PIN: 142400002  PT LT 15, CON 1 EAST OF HURONTARIO STREET CHINGUACOUSY</p>	
<p><b>14</b></p>	<p align="center"><b>Davidson House</b>  7558 Creditview Road  Designation By-law #7-82 – January 11, 1982</p> <p align="center">ROLL: 10-14-0-097-06520-0000  PIN: 14085212  CON 4 WHS PT LOT 13 RP 43R22577 PART 2</p>	
<p><b>15</b></p>	<p align="center"><b>Creditdale Farm</b>  8028 Creditview Road  Designation By-law #146-2006</p> <p align="center">ROLL: 10-08-0-011-15900-0000  PIN: n/a  PL 43M1721 BLK 239</p> <p><b>Also Heritage Conservation Easement Favouring City of Brampton</b></p>	
<p><b>16</b></p>	<p align="center"><b>Bowstring Arch Bridge over Creditview Road</b>  Creditview Road North of Steeles Avenue West  Designation By-law #294-2003 - September 29, 2003</p> <p align="center">ROLL: n/a  PIN: n/a  PT LOT 2 CON 3 WHS CHINGUACOUSY</p>	
<p><b>17</b></p>	<p align="center"><b>Alloa Cemetery</b>  (south-west corner, Creditview Road and Wanless Road)  Designation By-Law #382-2006 – July 12, 2006</p> <p align="center">ROLL: 10-06-0-003-09600-0000  PIN: 143640007  PT LOT 15 CON 4 WHS CHINGUACOUSY</p>	






<p><b>18</b></p>	<p><b>Ebenezer School House (Ebenezer Community Hall)</b>  4494 Ebenezer Road  Designation By-law #213-2005 - July 11, 2005</p> <p>ROLL: 10-12-0-003-03500-0000  PIN: 142110022  CON 9 EHS PT LOT 6</p>	
<p><b>19</b></p>	<p><b>18 Ellen Street</b>  Designation By-Law #59-2009 – March 11, 2009</p> <p>ROLL: 10-01-0-004-01800-0000  PIN: 141280186  PLAN BR 2 PT LOT 133</p>	
<p><b>20</b></p>	<p><b>20 Ellen Street</b>  Designation By-Law #60-2009 – March 11, 2009</p> <p>ROLL: 10-01-0-004-01700-0000  PIN: 141280187  PLAN BR 2 PT LOT 133</p>	
<p><b>21</b></p>	<p><b>Alderlea</b>  (formerly Kenneth Chisholm Estate - Royal Canadian Legion)  40 Elizabeth Street South  Designation By-law #281-2001</p> <p>ROLL:10-03-0-023-12301-0000  PIN: 140660013  PL BR 17 PT LOT 2 AND RP 43R19836 PART 3</p>	
<p><b>22</b></p>	<p><b>87 Elizabeth Street South</b>  Designation By-Law #68-2009 – March 11, 2009</p> <p>ROLL: 10-03-0-023-16501-0000  PIN: 140660070  PLAN BR 21 PT LOT 10 RP 43R11858 PARTS 1,5</p>	
<p><b>23</b></p>	<p><b>Huttonville United Church</b>  2051 Embleton Road  Designation Bylaw #175-86 – July 14, 1986</p> <p>ROLL: 10-08-0-012-16000-0000  PIN: 140880093 &amp; 140880215  PL A94 LOT 7 &amp; 9</p>	

<p><b>24</b></p>	<p><b>McMurphy Powerhouse</b>  2100 Embleton Road  Designation By-law #264-83 – September 26, 1983</p> <p>ROLL: 10-08-0-012-18500-0000  PIN: 140929501  CON 5 WHS PT LOT 5 RP 43R10340 PART 5</p>	
<p><b>25</b></p>	<p><b>McMurphy Woollen Mill</b>  2100 Embleton Road  Designation By-law #60-83 – March 7, 1983</p> <p>ROLL: 10-08-0-012-18500-0000  PIN: 140929501  CON 5 WHS PT LOT 5 RP 43R10340 PART 5</p>	
<p><b>26</b></p>	<p><b>The Octagonal House</b>  8280 Heritage Road  Designation By-law #26-79 – February 12, 1979</p> <p>ROLL: 10-08-0-012-07400-0000  PIN: 140900050  CON 6 WHS PT LOT 2</p>	
<p><b>27</b></p>	<p><b>Fallis House</b>  62 John Street  Designation By-law #57-2009 – March 11, 2009</p> <p>ROLL: 10-02-0-009-08000-0000  PIN: 140360023  PLAN BR 2 PT LOTS 33, 34</p>	
<p><b>28</b></p>	<p><b>Odlum House</b>  4 Lucinda Court, R.R. #9  Designation By-law #61-83 – March 7, 1983</p> <p>ROLL: 10-12-0-002-23310-0000  PIN: 142190111  PLAN M724 LOT 2</p>	
<p><b>29</b></p>	<p><b>Grace United Church</b>  156 Main Street North  Designation By-law #311-89 – December 11, 1989</p> <p>ROLL: 10-01-0-002-15000-0000  PIN: 141280159  PL BR2 LOTS 89, 90 PART LOT 91 &amp; 110</p>	







<p><b>30</b></p>	<p><b>Thomas Dale House</b>  250 Main Street North  Designation By-law #379-2006 - December 13, 2006</p> <p>ROLL: 10-01-0-002-16900-0000  PIN: 14280400 &amp; 141280401  PL BR 24 PT LOT 118 RP 43R17660 PART 2</p>	
<p><b>31</b></p>	<p><b>15 Main Street North</b>  Designation By-Law #62-2009 – March 11, 2009</p> <p>ROLL: 10-03-0-030-04300-0000  PIN: 141230111  PL BR 23 LOTS 4 &amp; 5</p>	
<p><b>32</b></p>	<p><b>19 Main Street North</b>  Designation By-Law #63-2009 – March 11, 2009</p> <p>ROLL: 10-03-0-030-04200-0000  PIN: 141230112  PLAN BR 23 LOTS 6</p>	
<p><b>33</b></p>	<p><b>Justin House</b>  247 Main Street North  Designation By-Law #64-2009 – March 11, 2009</p> <p>ROLL: 10-04-0-032-03500-0000  PIN: 141220153  PLAN BR 8 LOT 112 PT LOT 113 RP 43R5785 PARTS 3,5,7,8</p>	
<p><b>34</b></p>	<p><b>193 Main Street North</b>  Designation By-Law #65-2009 – March 11, 2009</p> <p>ROLL: 10-04-0-032-04600-0000  PIN: 141220062  PL BR 4 PT LOTS 100, 101 BLK 20</p>	







<p><b>35</b></p>	<p align="center"><b>195 Main Street North</b>  Designation By-Law #66-2009 – March 11, 2009</p> <p align="center">ROLL: 10-04-0-032-04600-0000  PIN: 141220062  PL BR 4 PT LOTS 100, 101 BLK 20</p>	
<p><b>36</b></p>	<p align="center"><b>Brampton Pioneer Cemetery</b>  Main Street North  Designation By-Law #383-2006 – July 12, 2006</p> <p align="center">Roll: 10-01-0-002-18400-0000  PIN: 141290095  PL BR 12 PT LOTS 7, 8</p>	
<p><b>37</b></p>	<p align="center"><b>Eventide Cemetery</b>  525 Main Street North  Designation By-Law #69-2009 – March 11, 2009</p> <p align="center">ROLL: 10-108-0-011-00500-0000  PIN: 141160131  PT. LOT 9, CONC. 1 WHS, PTS. 1, 2 &amp; 3 PL 43- 18116</p>	
<p><b>38</b></p>	<p align="center"><b>St. Paul's United Church</b>  30 Main Street South  Designation By-law #132-85 – May 6, 1985</p> <p align="center">ROLL: 10-02-0-007-17100-0000  PIN: 140360077  PL BR 2 PT LOT 1</p>	
<p><b>39</b></p>	<p align="center"><b>67 Main Street South</b>  Designation By-law #176-86 – July 14, 1986</p> <p align="center">ROLL: 10-03-0-022-01700-0000  PIN: 140660024  PLAN BR 21 PT LOT 3</p>	






<p><b>40</b></p>	<p align="center"><b>The Boyle House</b>  44 Main Street South  Designation By-law #109-95 – May 24, 1995</p> <p align="center">ROLL: 10-02-0-007-17000-0000  PIN: 140360077  CON 1 EHS PT LOT 5 PLAN BR 2 PT LOT 1</p>	
<p><b>41</b></p>	<p align="center"><b>Kirkwood House</b>  133 Main Street South  Designation By-law #33-2006 - February 13, 2006</p> <p align="center">ROLL: 10-03-0-022-03200-0000  PIN: 140590056  PLAN BR 27 PT LOT 5 RP 43R4354 PARTS 3, 4</p>	
<p><b>42</b></p>	<p align="center"><b>Former OPP Administration Building</b>  15 McLaughlin Rd South  Designation By-law #57-2006 - February 27, 2006</p> <p align="center">ROLL: 10-03-0-029-03400-0000  PIN: 140712580  CON 2 WHS PT LOT 4, 5 RP 43R23285 PARTS 1, 2, 3, 4</p>	
<p><b>43</b></p>	<p align="center"><b>McVean Farm Site</b>  McVean Drive  Designation By-law # 380-2006 - December 13, 2006</p> <p align="center">ROLL: 10-12-0-002-06200-0000  PIN: 142100022  PT LT 7 CON 8</p>	
<p><b>44</b></p>	<p align="center"><b>Hewetson Shoe Company (Old Shoe Factory)</b>  57 Mill Street North  Designation By-Law #176-2008 – August 6, 2008</p> <p align="center">ROLL: 10-04-0-032-11700-0000  PIN: 141220045 &amp; 141220197  PL BR4 BLK 17 LOT 21 PT LOTS 19 20 AND 22 PL A96 PT LOTS 1 TO 3 AND 7 RP  43R32858 PARTS 1 2 AND 5</p>	
<p><b>45</b></p>	<p align="center"><b>Huttonville Cemetery</b>  Mississauga Road  Designation By-Law #385-2006 – December 13, 2006</p> <p align="center">Roll: 10-09-0-011-19500-0000  PIN: 140930008  PT LT 9 CON 4 WHS CHINGUACOUSY</p>	





<p><b>46</b></p>	<p><b>The Dominion Building</b>        8 Queen Street East        Designation By-law #26-79 – February 12, 1979</p> <p>ROLL: 10-01-0-002-26700-0000        PIN: 141240106        PL BR 14 LOT 6 PT LANE AND PL 541 PT LOT 1 RP 43R8741 PARTS 1 AND 2 RP 43R31078 PARTS 1 &amp; 5 TO 7</p>	
<p><b>47</b></p>	<p><b>Carnegie Library</b>        55 Queen Street East        Designation By-law #9-82 – January 25, 1982</p> <p>ROLL: 10-02-0-009-16900-0000        PIN: 140360098        PL BR 2 PT LOT 7 PT LOT 8</p>	
<p><b>48</b></p>	<p><b>John Howard Society Building</b>        100 Queen Street West        Designation By-Law #72-2009 – March 11, 2009</p> <p>ROLL: 10-03-0-030-17800-0000        PIN: 141230068        PLAN BR 4 PT LOTS 34,35,39 RP 43R14573 PARTS 1-2</p>	
<p><b>49</b></p>	<p><b>Ebenezer Primitive Methodist Chapel &amp; Cemetery        (Ebenezer United Church)</b>        8999 The Gore Road        Designation By-law #214-2005 - July 11, 2005</p> <p>ROLL: 10-12-0-001-11300-0000        PIN: 140210136        CON 10 EHS PT LOT 5</p>	
<p><b>50</b></p>	<p><b>Hilltop Gore Cemetery</b>        (The Gore Road south of Queen Street West)        Designation By-Law #384-2006 – July 12, 2006</p> <p>Roll: 10-12-0-001-20000-0000        PIN: 140210104        PT LOT 4 CON 9 EHS</p>	

<p><b>51</b></p>	<p><b>Breadner Homestead</b>  24 Tufton Crescent  (Formerly 10325 Creditview Road)  Designation By-law #34-2006 - February 13, 2006</p> <p>ROLL: 10-06-0-002-02106-0000  PIN: 142545792  PL 43M1583 LOT 301</p>	
<p><b>52</b></p>	<p><b>William B. McCulloch House</b>  12 Victoria Terrace  Designation By-Law 67-2009 - March 11, 2009</p> <p>ROLL: 10-01-0-004-05700-0000  PIN: 141280007  PLAN C88 LOT 14</p>	
<p><b>53</b></p>	<p><b>James Clark House</b>  1930 Wanless Drive  Designation By-law #62-83 - March 7, 1983</p> <p>ROLL: 10-06-0-003-12600-0000  PIN: 143650047  CON 4 WHS PT LOT 16 RP 43R2411 PARTS 1 TO 3</p>	
<p><b>54</b></p>	<p><b>Gowland House</b>  285 Steeles Avenue West  Designation By-Law # 61-2009 - March 11, 2009</p> <p>ROLL: 10-14-0-099-01810-0000  PIN: 140790381  PL 43M1644 BLK 30</p>	
<p><b>55</b></p>	<p><b>Bertram's Mount Zion Cemetery</b>  (northeast corner, Wanless Road &amp; Hurontario Street N)  Designation By-law #71-2009 - March 11, 2009</p> <p>ROLL: 142511023  PIN: 142511023  PT. LOT 16, CON 1 WHS, PTS. 1 &amp; 2 4R-21805</p>	
<p><b>56</b></p>	<p><b>30 McLaughlin Road South</b>  Designation By-law #70-2009 - March 11, 2009</p> <p>ROLL: 10-03-0-018-03000-0000  PIN: 140700314  CON 1 WHS PT LOT 5 RP 43R32208 PARTS 1 &amp; 2</p>	

<p><b>57</b></p>	<p><b>Peel County Court House</b>  3 Wellington Street East  Designation By-law #38-78 - February 20, 1978</p> <p>ROLL: 10-02-0-008-15500-0000  PIN: 140370001  CON 1 EHS PT LOT 5 RP 43R11915 PART 2</p> <p>Also heritage conservation easement in favour of Ontario Heritage Trust (OHT)</p>	
<p><b>58</b></p>	<p><b>Old Peel Registry Office</b>  7 Wellington Street East  Designation By-law #38-78 - February 20, 1978</p> <p>ROLL: 10-02-0-008-15500-0000  PIN: 140370001  CON 1 EHS PT LOT 5 RP 43R11915 PART 2</p> <p>Also heritage conservation easement in favour of Ontario Heritage Trust (OHT)</p>	
<p><b>59</b></p>	<p><b>Old Brampton Jail</b>  9 Wellington Street East  Designation By-law #38-78 - February 20, 1978</p> <p>ROLL: 10-02-0-008-15500-0000  PIN: 140370001  CON 1 EHS PT LOT 5 RP 43R11915 PART 2</p> <p>Also heritage conservation easement in favour of Ontario Heritage Trust (OHT)</p>	
<p><b>60</b></p>	<p><b>Park Royal Apartment</b>  8 Wellington Street West  Designation By-law #237-2007 - August 1, 2007</p> <p>ROLL: 10-03-0-026-01900-0000  PIN: 140680075  PLAN BR 7 LOT 61</p>	
<p><b>61</b></p>	<p><b>CPR Station</b>  Designation By-law #29-82 - February 22, 1982</p> <p>ROLL: n/a  PIN: n/a  PT E ½ LOT 4 CON R WHS HUTTONVILLE</p> <p>Original By-Law Repealed (By-law 188-98)  Dismantled; elements retained and proposed for reconstruction in Mt. Pleasant Community (2009)</p>	
<p><b>62</b></p>	<p><b>Brampton Memorial Arena</b>  69 Elliott Street  Designation By-law #223-2010 - June 23, 2010</p> <p>ROLL: 10-03-0-024-05700-0000  PIN: 140670129  PL BR17 LOTS 6,7,11 TO 13 PL BR21 PT LOTS 14,15</p>	

<p><b>63</b></p>	<p><b>Pickard House</b>  1 Isabella Street  Designation By-law #224-2010 - June 23, 2010</p> <p>ROLL: 10-04-0-033-06300-0000  PIN: 141220162  PL BR 8 PT LOT 13</p>	
<p><b>64</b></p>	<p><b>George Elliott Farmhouse (unit 1)</b>  120 Sled Dog Road  Designation By-law #225-2010 - June 23, 2010</p> <p>ROLL: 10-07-0-008-19000-0000  PIN: 142213334  LOT 1 PLAN 43M1697</p>	
<p><b>65</b></p>	<p><b>George Elliott Farmhouse (unit 2)</b>  122 Sled Dog Road  Designation By-law #226-2010 - June 23, 2010</p> <p>ROLL: 10-07-0-008-19002-0000  PIN: 142213335  LOT 2 PLAN 43M1697</p>	
<p><b>66</b></p>	<p><b>St Patrick's Roman Catholic Church and Cemetery</b>  11873 The Gore Road  Designation By-law #222-2010 - June 23, 2010</p> <p>ROLL: 10-12-0-001-14900-0000  PIN: 142150032  CON 10 EHS PT LOT 17</p>	
<p><b>67</b></p>	<p><b>Shiloh Cemetery</b>  (HWY 50 South of Mayfield Road)  Designation By-law #71-2010 - March 10, 2010</p> <p>ROLL: 10-12-0-001-00400-0000  PIN: 142130105  CON 12 EHS PT LOT 17</p>	
<p><b>68</b></p>	<p><b>Snelgrove Cemetery</b>  (Hurontario Street &amp; Mayfield Road)  Designation By-law #72-2010 - March 10, 2010</p> <p>ROLL: 10-08-0-012-04200-0000  PIN: 142360005  PLAN CH 8 PT LOT 19</p>	

<p><b>69</b></p>	<p align="center"><b>Page Cemetery</b>        (Heritage Road North of Embleton Road)        Designation By-law #74-2010 - March 10, 2010</p> <p align="center">ROLL: 10-07-0-006-03501-0000        PIN: 142360005        PL CH8 PART LOT 19 FORMER CEMETERY ST.JOHN'S SNELGROVE</p>	
<p><b>70</b></p>	<p align="center"><b>Camp Naivelt</b>        8596 Creditview Road        Designation By-law #290-2010 - September 15, 2010</p> <p align="center">ROLL: n/a        PIN: 148070045        PT LT 3 CON 4 WHS</p>	
<p><b>71</b></p>	<p align="center"><b>234 Main Street North</b>        Designation By-law #73-2010 - March 10, 2010</p> <p align="center">ROLL: 10-01-0-002-16500-0000        PIN: 141280201        PLAN BR 24 PT LOT B RP 43R12859 PARTS 2 &amp; 3</p>	
<p><b>72</b></p>	<p align="center"><b>77 Main Street South</b>        Designation By-law #70-2010 - March 10, 2010</p> <p align="center">ROLL: 10-03-0-022-02000-0000        PIN: 140660039        PLAN BR 21 PT LOT 5</p>	
<p><b>73</b></p>	<p align="center"><b>Nathaniel Hunter House</b>        21 Brisdale Drive        (formerly 1120 Bovaird Drive West)        Designation By-law #126-2011 - April 27, 2011</p> <p align="center">ROLL: 10-06-0-003-06600-0000        PIN: 142542604        CON 3 WHS PT LOT 11</p>	

<p><b>74</b></p>	<p><b>Sanderson - Cottrelle Farm House</b>  16 Triple Crown Drive  (formerly 9885 Airport Road)  Designation By-law #125-2011 - April 27, 2011</p> <p>ROLL: 10-12-0-002-61550-0000  PIN: 142091105  PL 43M1681 BLK 273</p>	
<p><b>75</b></p>	<p><b>William Coggins House</b>  63 Elizabeth Street South  Designation By-law #127-2011 - April 27, 2011</p> <p>ROLL: 10-03-0-023-15600-0000  PIN: 140660110  PL BR 30 PT LOT A</p>	
<p><b>76</b></p>	<p><b>38 Isabella Street</b>  Designation By-law #129-2011 - April 27, 2011</p> <p>ROLL: 10-04-0-033-03700-0000  PIN: 141210146  PL BR 32 PT LOT 54</p>	
<p><b>76</b></p>	<p><b>Harrison Hewgill Cemetery</b>  9749 The Gore Road  Designation By-law #130-2011 - April 27, 2011</p> <p>ROLL: n/a  PIN: 142123173  BLOCK 375 PLAN 43M-1799</p>	

**HERITAGE DESIGNATIONS IN VARIOUS STAGES OF COMPLETION:**

**Dominion Skate Building**

45 Railroad Street  
Brampton, ON  
PLAN BR 4 Lots 1 to 4 16 17 RP 43R27375 PART 2 see NTE for continued legal  
PIN: 141080530  
ROLL: 10-04-0-036-05200-0000

**"Bonnie Braes" - Alexander Hutton Farmhouse**

8675 Creditview Road  
CON 3 WHS PT LOT 4 RP 43R1879 PART 1  
ROLL: 10-08-0-011-11100-0000

**McClure/Leflar House**

9512 Creditview Road  
ROLL: 10-08-0-011-13300-0000

**Levi Hall House**

1 Hallstone Road  
Brampton, ON  
CON 4 WHS PT LOT 14 RP 43R16013PT  
PIN: 140854220  
ROLL: 10-14-0-098-00500-0000

**Snelgrove Baptist Church (former)**

12061 Hurontario Street North  
Con 1, EHS, Pt Lot 18  
PIN: 142350008  
ROLL: 10-07-0-006-04300-0000

**Graham Farm**

7715 Kennedy Road South  
CON 2 EHS PT LOT 14 RP 43R27078 PARTS 2 AND 5  
ROLL: 10-14-0-117-02700-0000  
PIN: 143000178

**Robson Block**

70 Main Street North  
Plan BR 2 Part Lot 46  
PIN: 141240090, 141240115 and 141240116  
ROLL: 10-01-0-002-13600-0000

**Philip Egan Farmhouse**

10852 The Gore Road  
ROLL: 10-12-0-001-16400-0000  
C9E15

**Former Peel County Registry Building**

1 Wellington St East  
CON 1 EHS PT LOT 5 RP 43R11915 PART 2  
PIN: 140370001  
ROLL: 10-02-0-008-15500-0000

**Additions to Confirmed Pending Designation Roster**

- 37 Church Street East – Jennings House
- 97 John Street
- 485 Main Street North – Calvert House
- Air Canada Flight 621 Crash Site – McVean Drive and Castlemore Road (following completion of planning due diligence)

- 65 Wellington Street East
- 23 Centre Street South
- 204 Main Street North
- 234 Main Street North
- 41 Elliott St
- 10416 Airport Road – Alderson/Smith Farmhouse
- 35 Rosedale Avenue West
- 280 Main Street North
- 8678 Chinguacousy Road (COA condition)

**Pending Heritage Designation of all Pioneer Cemeteries (Approved by City Council)**

Brampton Cemetery (Centre Street)

Cheyne Cemetery (Main Street South)

Graham Cemetery (Kennedy Road South)

Grahamsville Shiloh Methodist Cemetery (Airport Road)

Harrison United Cemetery (Torbram Road)

Lundy Cemetery (Dixie Road)

Mount Olivet Cemetery (Dixie Road)

Mount Zion -Whaley's Corners Cemetery (Winston Churchill Road)

McNichol's Cemetery (Heritage Road)

Old Grahamsville Cemetery (Torbram Road)

Page Cemetery (Heritage Road)

Rice Estate Cemetery (Ray Lawson Blvd)

Shiloh Cemetery (Highway 50 north)

Snelgrove Cemetery (Kennedy Road)

St John's Castlemore Cemetery (Gore Road)

St. John's Snelgrove Cemetery (Hurontario St N)

St Mary's Anglican - Tullamore Cemetery (Airport Road)

Woodhill Cemetery (Airport Road)

Zion Cemetery (Wanless)

**DESIGNATED HERITAGE PROPERTIES UNDER PART V OF THE ONTARIO HERITAGE ACT**

**CHURCHVILLE HERITAGE CONSERVATION DISTRICT**

[Properties in **BOLD** are identified as exhibiting cultural heritage value under the design value / physical value criteria)

**Churchville Bridge**

**7736 Churchville Road -Fogerty Grocery**

7741

7742

**7746**

**7749**

7752

**7764**

**7767 May Hotel**

**7772**

**7777**

7780

7829

7830

7832

7834

7838

7843

7850

7861

7864

7870

7887

7936

7940

7494 Creditview Road

7508

7522

**7523 Wilson Farm**

7534

**7558 Davidson House**

**7573**

**7576**

7580

7589 lot only; house demolished

**7593**

7594

7605

7608

7615

**7624**

7630

**7631**

7637

7638

7640

7645

7646

7650

7655

7656

7662

7676

7695

7699

**7711 - former Methodist Congregation Chapel**

**7716**

7717  
7728  
7734  
7762  
7770  
7816  
7870  
7878  
7880  
7886  
**7895**  
7898

**11 Church Street**

45

1523 Hallstone Road  
1528  
1553  
1581

1191 Martins Blvd

1195  
1200-1227  
1215  
1231  
1255  
1257  
1263  
1269  
1275  
1280  
1281  
1284  
1287  
1288  
1293  
1299  
1309

1505 Steeles Avenue West

**60 Victoria Street**

**84**  
**152**  
174

**Designated Heritage Land Parcels Within Churchville**

PL43M1532 Block 158 / 140853490 / 10-14-0-098-20906-0000 / Steeles Ave W

140853490 / 10-14-0-098-20906-0000 / Steeles Ave W

140852884 / Steeles Ave W

140852887 / 10-14-0-099-07100-0000 / Churchville Road

140850065 / 10-14-0-099-07100-0000 / Churchville Road

140854143 / 10-14-0-099-13626-0000 / Martins Blvd

140850110 / 10-14-0-099-11700-0000 / Martins Blvd

140853487 / 10-14-0-098-20760-0000 / Nova Scotia Street

PL43M1532 Block 156 / 140853488 / 10-14-0-098-20940-0000 / Nova Scotia Street

PL43M1532 Block 157 / 140853489 / 10-14-0-098-20920-0000 / Nova Scotia Street

140851294 / 10-14-0-097-05300-0000 / Creditview Road

140852885 / 10-14-0-097-04600-0000 / Creditview Road

140850116 / 10-14-0-099-05700-0000 / Victoria St