



M-295 REG. DEC. 20/
79
INST. # 25042
M-296 REG. DEC. 21/79
INST. # 25041

THE CORPORATION OF THE CITY OF BRAMPTON

REPEALED BY BY-LAW 600-2005

BY-LAW

Number 329-79

To prevent the application of part lot control of certain plans of subdivision in the City of Brampton. (Plans M-295 and M-296)


WHEREAS subsection 29 (4) of The Planning Act (R.S.O. 1970, Chapter 349, as amended) has imposed part lot control on all registered plans within the City;

AND WHEREAS, pursuant to subsection 29 (5) of The Planning Act, the Council of the Municipality may by by-law provide that such part lot control does not apply to lands within such registered plans as are designated in the by-law;

NOW THEREFORE the Council of The Corporation of the City of Brampton hereby ENACTS as follows:

1. Subsection 4 of Section 29 of The Planning Act, does not apply to the land that is described in Schedule "A" attached hereto.
2. This by-law shall come into force upon approval thereof by the Regional Municipality of Peel.

READ a FIRST, SECOND and THIRD TIME and PASSED in Open Council this 26th day of November, 1979.


James E. ARCHDEKIN, Mayor


Ralph A. EVERETT, City Clerk

SCHEDULE "A" TO BY-LAW NUMBER 329-79

1. The land situated in the City of Brampton, in the Regional Municipality of Peel (formerly the Township of Chinguacousy, in the County of Peel) and being composed of Lots 43 to 129, both inclusive, Lots 142 to 235, both inclusive, Lots 242 to 253, both inclusive and Lots 267 to 305, both inclusive, according to a plan of subdivision registered in the Land Registry Office for the Land Titles Division of Peel (No.43) as Number M-295.
2. The land situated in the City of Brampton, in the Regional Municipality of Peel (formerly the Township of Chinguacousy, in the County of Peel) and being composed of Lots 19 to 37, both inclusive, Lots 46 to 65, both inclusive, and Lots 75 to 93, both inclusive, according to a plan of subdivision registered in the Land Registry Office for the Land Titles Division of Peel (No. 43) as Number M-296.



PART LOT CONTROL

THE CORPORATION OF THE CITY OF BRAMPTON

BY-LAW

Number 329-79

To prevent the application of part lot control of certain plans of subdivision in the City of Brampton.
(Plans M-295 and M-296)

WHEREAS subsection 29 (4) of The Planning Act (R.S.O. 1970, Chapter 349, as amended) has imposed part lot control on all registered plans within the City;

AND WHEREAS, pursuant to subsection 29 (5) of The Planning Act, the Council of the Municipality may by by-law provide that such part lot control does not apply to lands within such registered plans as are designated in the by-law;

NOW THEREFORE the Council of The Corporation of the City of Brampton hereby ENACTS as follows:

1. Subsection 4 of Section 29 of The Planning Act, does not apply to the land that is described in Schedule "A" attached hereto.
2. This by-law shall come into force upon approval thereof by the Regional Municipality of Peel.

READ a FIRST, SECOND and THIRD TIME and PASSED in Open Council this 26th day of November, 1979.

CERTIFIED A TRUE COPY

[Signature]
City Clerk
City of Brampton

NOV 28 1979

19

[Signature]
James E. ARCHDEKIN, Mayor

[Signature]
Ralph A. EVERETT, City Clerk

SCHEDULE "A" TO BY-LAW NUMBER 329-79

1. The land situated in the City of Brampton, in the Regional Municipality of Peel (formerly the Township of Chinguacousy, in the County of Peel) and being composed of Lots 43 to 129, both inclusive, Lots 142 to 235, both inclusive, Lots 242 to 253, both inclusive and Lots 267 to 305, both inclusive, according to a plan of subdivision registered in the Land Registry Office for the Land Titles Division of Peel (No.43) as Number M-295.

2. The land situated in the City of Brampton, in the Regional Municipality of Peel (formerly the Township of Chinguacousy, in the County of Peel) and being composed of Lots 19 to 37, both inclusive, Lots 46 to 65, both inclusive, and Lots 75 to 93, both inclusive, according to a plan of subdivision registered in the Land Registry Office for the Land Titles Division of Peel (No. 43) as Number M-296.

By-Law 329-79 is hereby approved dated November 30, 1979 in accordance with the authority vested in me by the Regional Council under Region of Peel By-Law 13-76.



Peter E. Allen,
Commissioner of Planning

DATED 20th December 1979

THE LAND TITLES ACT

APPLICATION TO REGISTER
BY-LAW NO. 329-79

Section M-296
Parcel Plan-1

MEL S. ARONOFF
Barrister and Solicitor
15 Gervais Drive, Suite 800
DON MILLS, Ontario
M3C 1Y8

M-295

DEC 20/79

3.37 PM

INST. # 250142



THE CORPORATION OF THE CITY OF BRAMPTON

BY-LAW

Number 329-79

To prevent the application of part lot control of certain plans of subdivision in the City of Brampton.
(Plans M-295 and M-296)

WHEREAS subsection 29 (4) of The Planning Act (R.S.O. 1970, Chapter 349, as amended) has imposed part lot control on all registered plans within the City;


AND WHEREAS, pursuant to subsection 29 (5) of The Planning Act, the Council of the Municipality may by by-law provide that such part lot control does not apply to lands within such registered plans as are designated in the by-law;

NOW THEREFORE the Council of The Corporation of the City of Brampton hereby ENACTS as follows:


1. Subsection 4 of Section 29 of The Planning Act, does not apply to the land that is described in Schedule "A" attached hereto.
2. This by-law shall come into force upon approval thereof by the Regional Municipality of Peel.

READ a FIRST, SECOND and THIRD TIME and PASSED in Open Council this 26th day of November, 1979.

CERTIFIED A TRUE COPY


.....
City Clerk
City of Brampton
NOV 28 1979

..... 19


.....
James E. ARCHDEKIN, Mayor


.....
Ralph A. EVERETT, City Clerk

PASSED November 26th, 1979



BY-LAW

No. 329-79

To prevent the application of part
lot control of certain plans of
subdivision in the City of Brampton.
(Plans M-295 and M-296)

SCHEDULE "A" TO BY-LAW NUMBER 329-79

1. The land situated in the City of Brampton, in the Regional Municipality of Peel (formerly the Township of Chinguacousy, in the County of Peel) and being composed of Lots 43 to 129, both inclusive, Lots 142 to 235, both inclusive, Lots 242 to 253, both inclusive and Lots 267 to 305, both inclusive, according to a plan of subdivision registered in the Land Registry Office for the Land Titles Division of Peel (No.43) as Number M-295.

2. The land situated in the City of Brampton, in the Regional Municipality of Peel (formerly the Township of Chinguacousy, in the County of Peel) and being composed of Lots 19 to 37, both inclusive, Lots 46 to 65, both inclusive, and Lots 75 to 93, both inclusive, according to a plan of subdivision registered in the Land Registry Office for the Land Titles Division of Peel (No. 43) as Number M-296.

By-Law 329-79 is hereby approved dated November 30, 1979 in accordance with the authority vested in me by the Regional Council under Region of Peel By-Law 13-76.

Peter E. Allen

Peter E. Allen,
Commissioner of Planning

PASSED November 26th, 1979



BY-LAW

No. 329-79

To prevent the application of part
lot control of certain plans of
subdivision in the City of Brampton.
(Plans M-295 and M-296)

DATED 20th December 1979

THE LAND TITLES ACT

APPLICATION TO REGISTER
BY-LAW NO. 329-79

Section M-296
Parcel Plan-1

MEL S. ARONOFF
Barrister and Solicitor
15 Gervais Drive, Suite 800
DON MILLS, Ontario
M3C 1Y8

Dec 21/79
2.53 PM.
INST. # 250441

~~1500~~

PASSED November 26th, 1979



BY-LAW

No. 329-79

To prevent the application of part
lot control of certain plans of
subdivision in the City of Brampton.
(Plans M-295 and M-296)