



THE CORPORATION OF THE CITY OF BRAMPTON

# BY-LAW

**Number** 275-97

To amend By-Law 162-96, An Interim Control By-Law applicable to Parts of the Area Subject to By-Law 151-88 (former Township of Chinguacousy Comprehensive By-Law).

The Council of the Corporation of the City of Brampton ENACTS as follows:

1. By-Law 162-96 as amended by By-Law 243-96, By-Law 205-97 and By-Law 260-97 is hereby further amended as follows:
  - 1.1 Section 1.1 is deleted and replaced with the following:
 

“1.1 The lands described as part of Lot 9, Concession 6, E.H.S. and referenced as the ‘Lands Subject to Specific Exemption from Interim Control By-Law 162-96’ on Schedule A to this by-law shall only permit an industrial use and no outside storage shall be permitted other than outside storage of stock and custom mobile offices and buildings.”
  - 1.2 Section 2 is deleted and replaced with the following:
 

“2. This By-Law shall be in effect from September 9, 1996 to December 16, 1997.”
  - 1.3 Schedule A is deleted and replaced with Schedule A attached to this By-Law.
  - 1.4 Schedule I which was added by amending By-Law 243-96 is deleted.


READ a FIRST, SECOND AND THIRD TIME, and PASSED, in OPEN COUNCIL, this **24th** day of **November**, 1997.

PETER ROBERTSON- MAYOR

LEONARD J. MIKULICH- CITY CLERK

Approved as to Content:

W.H. Winterhalt, MCIP, RPP  
Director, Planning Policy & Research Division



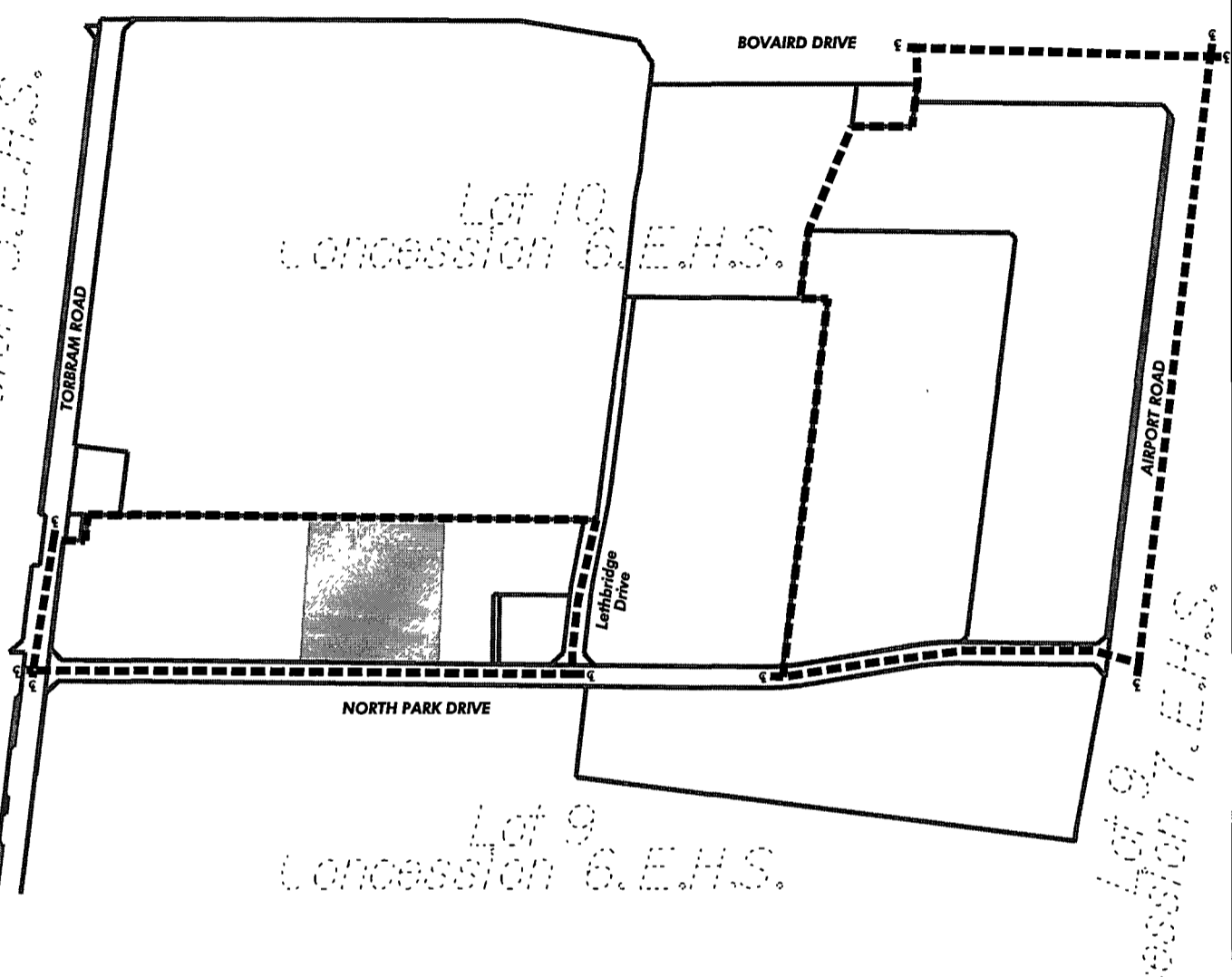
Lot 11  
Concession 6, E.H.S.




Lot 10  
Concession 6, E.H.S.

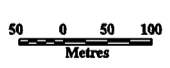
Lot 9  
Concession 6, E.H.S.

Lot 10  
Concession 6, E.H.S.

Lot 9  
Concession 6, E.H.S.




- 
**Lands Subject To Interim Control**  
 By-law 162-96
- 
**Lands Subject to Specific Exemption From Interim Control**  
 By-law 162-96
- 
**Centreline of Original Road Allowance**



**LOT 10 AND PART OF LOT 9,  
CONCESSION 6, E.H.S.**

**BY-LAW 162-96 SCHEDULE A**

**By-Law 275-97 Schedule A**



**CITY OF BRAMPTON**  
 Planning and Building

Date: 97 11 20 Drawn by: JRB

File no. P25S13.1 Map no. 48-32h