



THE CORPORATION OF THE CITY OF BRAMPTON

BY-LAW

Number 274-97

To amend By-law 93-93,
**THROUGH HIGHWAYS, YIELD SIGNS, PROHIBITED TURNS
RATE OF SPEED, NO PARKING, NO STOPPING, TOW-AWAY ZONES,
PARKING METERS (ON-STREET), FIRE ROUTES
HEAVY TRUCKS, AND REDUCED VEHICLE LOADS - 5 TONNES**

THE CORPORATION OF THE CITY OF BRAMPTON

The council of the Corporation of the City of Brampton hereby ENACTS as follows:

1. By-law 93-93, as amended, is hereby further amended as follows:

(1) by deleting from Schedule III thereto the following item:

THROUGH HIGHWAYS

COLUMN 1
HIGHWAY

COLUMN 2
BETWEEN

Cresthaven Road
Union Street

The north limit of the road and the west limit of Hurontario Street
The south limit of Church Street East and the north limit of Queen Street East

(2) by adding to Schedule III thereto the following item:

THROUGH HIGHWAYS

COLUMN 1
HIGHWAY

COLUMN 2
BETWEEN

Canada Goose
Boulevard

The north limit of Clearspring Lane/Smoothwater Street and the north limit of Peter Robertson Boulevard

Canoe Glide Crescent

The east limit of Canada Goose Boulevard (northerly intersection) and the east limit of Canada Goose Boulevard (southerly intersection)

Cresthaven Road

The south limit of Mayfield Road and the west limit of Hurontario Street

Dolphin Song Crescent

The west limit of Canada Goose Boulevard (northerly intersection) and the west limit of Canada Goose Boulevard (southerly intersection)

Mapleshade Drive

The south limit of Southbend Drive and the north limit of Brinkley Drive

Morning Mist Crescent

The north limit of Clearspring Lane and the east limit of Canada Goose Boulevard (southerly intersection)

Mount McKinley Lane

The west limit of Snowcap Road and the east limit of the intersection with itself

Robertson Davies Drive

The north limit of the road and the north limit of Mayfield Road

Sierra Peak Court

The west limit of Colorado Place and the west limit of Mountainash Road

Southbend Drive

The east limit of Cresthaven Road and the east limit of Mapleshade Drive

Sundrige Street

The east limit of Robertson Davies Drive and the east limit of the road

Union Street

The south limit of Church Street East and the north limit of Market Square Boulevard

(3) by deleting from Schedule V thereto the following items:

YIELD SIGNS

COLUMN 1 INTERSECTION	COLUMN 2 FACING TRAFFIC
California Street and Hanna Street	Eastbound on California Street

(4) by deleting from Schedule VII thereto the following items:

PROHIBITED TURNS

COLUMN 1 HIGHWAY	COLUMN 2 DIRECTION	COLUMN 3 TURNS PROHIBITED	COLUMN 4 TIMES OR DAYS
Queen Street East and Union Street	Southbound	Right	During Red Signal Indication

(5) by adding to Schedule X thereto the following item:

RATE OF SPEED

COLUMN 1 HIGHWAY	COLUMN 2 RATE OF SPEED	COLUMN 3 BETWEEN	COLUMN 4 TIMES OR DAYS
Meadowpine Boulevard	60	Winston Churchill Boulevard and the southerly limit of the City of Brampton	Anytime

(6) by deleting from Schedule XI thereto the following items:

HEAVY TRUCKS

COLUMN 1 HIGHWAY	COLUMN 2 BETWEEN	COLUMN 3 TIMES OR DAYS
Castlemore Road	Airport Road and The Gore Road	Anytime

(7) by adding to Schedule XI thereto the following items:

HEAVY TRUCKS

COLUMN 1 HIGHWAY	COLUMN 2 BETWEEN	COLUMN 3 TIMES OR DAYS
Castlemore Road	Airport Road and Highway 50	Anytime

(8) by deleting from Schedule XII thereto the following items:

REDUCED VEHICLE LOADS – 5 TONNES

COLUMN 1 HIGHWAY	COLUMN 2 BETWEEN
Castlemore Road	The Gore Road and Highway 5

(9) by deleting from Schedule XIV thereto the following items:

NO PARKING

COLUMN 1 HIGHWAY	COLUMN 2 SIDE	COLUMN 3 BETWEEN	COLUMN 4 TIMES OR DAYS
California Street	Both	Main Street North & Union Street	Anytime

(10) by deleting from Schedule XV thereto the following items:

NO STOPPING

COLUMN 1 HIGHWAY	COLUMN 2 SIDE	COLUMN 3 BETWEEN	COLUMN 4 TIMES OR DAYS
Queen Street East	North	A point 50 metres east of Main Street North and a point 72 metres west of Union Street	4:00 p.m. to 6:00 p.m. Mon - Fri
Union Street	Both	California Street and Queen Street East	Anytime

(11) by adding to Schedule XV thereto the following item:

NO STOPPING

COLUMN 1 HIGHWAY	COLUMN 2 SIDE	COLUMN 3 BETWEEN	COLUMN 4 TIMES OR DAYS
Queen Street East	North	A point 50 metres east of Main Street North and a point 124 metres east of Main Street North	4:00 p.m. to 6:00 p.m. Mon - Fri

(12) by deleting from Schedule XX thereto the following item:

PARKING METERS (On Street)

COLUMN 1 HIGHWAY	COLUMN 2 SIDE	COLUMN 3 BETWEEN	COLUMN 4 FEES	COLUMN 5 MAXIMUM PERIOD PERMITTED	COLUMN 6 TIMES OR DAYS
Queen Street	North	A point 50 metres east of Main Street North and a point 72 metres west of Union Street	15 min for each 25 cent piece 60 min for each 1 dollar piece	60 minutes	9:00am-4:00pm Monday-Friday 9:00am-6:00pm Saturday

(13) by adding to Schedule XX thereto the following item:

PARKING METERS (On Street)

COLUMN 1 HIGHWAY	COLUMN 2 SIDE	COLUMN 3 BETWEEN	COLUMN 4 FEES	COLUMN 5 MAXIMUM PERIOD PERMITTED	COLUMN 6 TIMES OR DAYS
Queen Street	North	A point 50 metres east of Main Street North and a point 124 metres east of Main Street North	15 min for each 25 cent piece 60 min for each 1 dollar piece	60 minutes	9:00am-4:00pm Monday-Friday 9:00am-6:00pm Saturday

(14) by deleting from Schedule XIX thereto the following item:

TOW-AWAY ZONES

COLUMN 1 HIGHWAY	COLUMN 2 SIDE	COLUMN 3 BETWEEN	COLUMN 4 TIMES OR DAYS
Queen Street East & West	North	Elizabeth Street North and Union Street	3:30 p.m. - 6:00 p.m. Monday - Friday inclusive

(15) by adding to Schedule XIX thereto the following item:

TOW-AWAY ZONES

COLUMN 1 HIGHWAY	COLUMN 2 SIDE	COLUMN 3 BETWEEN	COLUMN 4 TIMES OR DAYS
Queen Street East & West	North	Elizabeth Street North and a point 196 metres east of Main Street North	3.30 p.m. to 6:00 p.m. Monday - Friday inclusive

(16) by deleting from Schedule XXII thereto the following item:

FIRE ROUTES

COLUMN 1 LOCATION CODE	COLUMN 2 LOCATION
G-14 (M3)	Goldenlight Circle (717495 Ontario Ltd)

(17) by adding to Schedule XXII thereto the following items:

FIRE ROUTES

COLUMN 1 LOCATION CODE	COLUMN 2 LOCATION
G-14 (F3) W-15 (L3)	Goldenlight Circle (717495 Ontario Ltd.) 1945 Williams Parkway (City of Brampton Animal Shelter)

2. Section (1), subsections (1), (2), (3), (4), (5), (6), (7) and (8) of this by-law shall not come into force until approved by the council of the Regional Municipality of Peel.

READ a FIRST, SECOND, and THIRD TIME and PASSED in OPEN COUNCIL, this 24th day of November, 1997 .

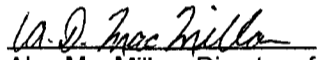


Peter Robertson, Mayor




Leonard J. Mikulich, Clerk

APPROVED AS TO CONTENT



Alex MacMillan, Director of
Maintenance & Operations

APPROVED AS TO FORM LAW DEPT BRANTON

DATE 12/11/97

APPROVED BY: 97-1327 PASSED
 RESOLUTION BY REGIONAL COUNCIL ON
DECEMBER 18 19 97
Barbara
 Regional Clerk
 Regional Municipality of Peel



CERTIFIED A TRUE COPY

[Signature]
 City Clerk
 City of Brampton

Nov 25 19 97

BY-LAW

Number 274-97

To amend By-law 93-93,
**THROUGH HIGHWAYS, YIELD SIGNS, PROHIBITED TURNS
 RATE OF SPEED, NO PARKING, NO STOPPING, TOW-AWAY ZONES,
 PARKING METERS (ON-STREET), FIRE ROUTES
 HEAVY TRUCKS, AND REDUCED VEHICLE LOADS - 5 TONNES**

The council of the Corporation of the City of Brampton hereby ENACTS as follows:

1. By-law 93-93, as amended, is hereby further amended as follows:

(1) by deleting from Schedule III thereto the following item:

THROUGH HIGHWAYS

COLUMN 1
HIGHWAY

COLUMN 2
BETWEEN

Cresthaven Road	The north limit of the road and the west limit of Hurontario Street
Union Street	The south limit of Church Street East and the north limit of Queen Street East

(2) by adding to Schedule III thereto the following item:

THROUGH HIGHWAYS

COLUMN 1
HIGHWAY

COLUMN 2
BETWEEN

Canada Goose Boulevard	The north limit of Clearspring Lane/Smoothwater Street and the north limit of Peter Robertson Boulevard
Canoe Glide Crescent	The east limit of Canada Goose Boulevard (northerly intersection) and the east limit of Canada Goose Boulevard (southerly intersection)
Cresthaven Road	The south limit of Mayfield Road and the west limit of Hurontario Street
Dolphin Song Crescent	The west limit of Canada Goose Boulevard (northerly intersection) and the west limit of Canada Goose Boulevard (southerly intersection)
Mapleshade Drive	The south limit of Southbend Drive and the north limit of Brinkley Drive
Morning Mist Crescent	The north limit of Clearspring Lane and the east limit of Canada Goose Boulevard (southerly intersection)
Mount McKinley Lane	The west limit of Snowcap Road and the east limit of the intersection with itself
Robertson Davies Drive	The north limit of the road and the north limit of Mayfield Road
Sierra Peak Court	The west limit of Colorado Place and the west limit of Mountainash Road
Southbend Drive	The east limit of Cresthaven Road and the east limit of Mapleshade Drive
Sundridge Street	The east limit of Robertson Davies Drive and the east limit of the road
Union Street	The south limit of Church Street East and the north limit of Market Square Boulevard

(3) by deleting from Schedule V thereto the following items:

YIELD SIGNS

COLUMN 1 INTERSECTION	COLUMN 2 FACING TRAFFIC
California Street and Hanna Street	Eastbound on California Street

(4) by deleting from Schedule VII thereto the following items:

PROHIBITED TURNS

COLUMN 1 HIGHWAY	COLUMN 2 DIRECTION	COLUMN 3 TURNS PROHIBITED	COLUMN 4 TIMES OR DAYS
Queen Street East and Union Street	Southbound	Right	During Red Signal Indication

(5) by adding to Schedule X thereto the following item:

RATE OF SPEED

COLUMN 1 HIGHWAY	COLUMN 2 RATE OF SPEED	COLUMN 3 BETWEEN	COLUMN 4 TIMES OR DAYS
Meadowpine Boulevard	60	Winston Churchill Boulevard and the southerly limit of the City of Brampton	Anytime

(6) by deleting from Schedule XI thereto the following items:

HEAVY TRUCKS

COLUMN 1 HIGHWAY	COLUMN 2 BETWEEN	COLUMN 3 TIMES OR DAYS
Castlemore Road	Airport Road and The Gore Road	Anytime

(7) by adding to Schedule XI thereto the following items:

HEAVY TRUCKS

COLUMN 1 HIGHWAY	COLUMN 2 BETWEEN	COLUMN 3 TIMES OR DAYS
Castlemore Road	Airport Road and Highway 50	Anytime

(8) by deleting from Schedule XII thereto the following items:

REDUCED VEHICLE LOADS – 5 TONNES

COLUMN 1 HIGHWAY	COLUMN 2 BETWEEN
Castlemore Road	The Gore Road and Highway 5

(9) by deleting from Schedule XIV thereto the following items:

NO PARKING

COLUMN 1 HIGHWAY	COLUMN 2 SIDE	COLUMN 3 BETWEEN	COLUMN 4 TIMES OR DAYS
California Street	Both	Main Street North & Union Street	Anytime

(10) by deleting from Schedule XV thereto the following items:

NO STOPPING

COLUMN 1 HIGHWAY	COLUMN 2 SIDE	COLUMN 3 BETWEEN	COLUMN 4 TIMES OR DAYS
Queen Street East	North	A point 50 metres east of Main Street North and a point 72 metres west of Union Street	4:00 p.m. to 6:00 p.m. Mon - Fri
Union Street	Both	California Street and Queen Street East	Anytime

(11) by adding to Schedule XV thereto the following item:

NO STOPPING

COLUMN 1 HIGHWAY	COLUMN 2 SIDE	COLUMN 3 BETWEEN	COLUMN 4 TIMES OR DAYS
Queen Street East	North	A point 50 metres east of Main Street North and a point 124 metres east of Main Street North	4:00 p.m. to 6:00 p.m. Mon - Fri

(12) by deleting from Schedule XX thereto the following item:

PARKING METERS (On Street)

COLUMN 1 HIGHWAY	COLUMN 2 SIDE	COLUMN 3 BETWEEN	COLUMN 4 FEES	COLUMN 5 MAXIMUM PERIOD PERMITTED	COLUMN 6 TIMES OR DAYS
Queen Street	North	A point 50 metres east of Main Street North and a point 72 metres west of Union Street	15 min for each 25 cent piece 60 min for each 1 dollar piece	60 minutes	9:00am-4:00pm Monday-Friday 9:00am-6:00pm Saturday

(13) by adding to Schedule XX thereto the following item:

PARKING METERS (On Street)

COLUMN 1 HIGHWAY	COLUMN 2 SIDE	COLUMN 3 BETWEEN	COLUMN 4 FEES	COLUMN 5 MAXIMUM PERIOD PERMITTED	COLUMN 6 TIMES OR DAYS
Queen Street	North	A point 50 metres east of Main Street North and a point 124 metres east of Main Street North	15 min for each 25 cent piece 60 min for each 1 dollar piece	60 minutes	9:00am-4:00pm Monday-Friday 9:00am-6:00pm Saturday

(14) by deleting from Schedule XIX thereto the following item:

TOW-AWAY ZONES

COLUMN 1 HIGHWAY	COLUMN 2 SIDE	COLUMN 3 BETWEEN	COLUMN 4 TIMES OR DAYS
Queen Street East & West	North	Elizabeth Street North and Union Street	3:30 p.m. - 6:00 p.m. Monday - Friday inclusive

(15) by adding to Schedule XIX thereto the following item:

TOW-AWAY ZONES

COLUMN 1 HIGHWAY	COLUMN 2 SIDE	COLUMN 3 BETWEEN	COLUMN 4 TIMES OR DAYS
Queen Street East & West	North	Elizabeth Street North and a point 196 metres east of Main Street North	3:30 p.m. to 6:00 p.m. Monday - Friday inclusive

(16) by deleting from Schedule XXII thereto the following item:

FIRE ROUTES

COLUMN 1 LOCATION CODE	COLUMN 2 LOCATION
G-14 (M3)	Goldenlight Circle (717495 Ontario Ltd.)

(17) by adding to Schedule XXII thereto the following items:

FIRE ROUTES

COLUMN 1 LOCATION CODE	COLUMN 2 LOCATION
G-14 (F3) W-15 (L3)	Goldenlight Circle (717495 Ontario Ltd.) 1945 Williams Parkway (City of Brampton Animal Shelter)

2. Section (1), subsections (1), (2), (3), (4), (5), (6), (7) and (8) of this by-law shall not come into force until approved by the council of the Regional Municipality of Peel.

READ a FIRST, SECOND, and THIRD TIME and PASSED in OPEN COUNCIL,
this 24th day of November, 1997 .

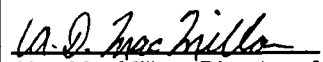



Peter Robertson, Mayor



Leonard J. Mikulich, Clerk

APPROVED AS TO CONTENT


Alex MacMillan, Director of
Maintenance & Operations

APPROVED BY THE COUNCIL OF THE REGIONAL MUNICIPALITY OF PEEL

DATE 11/11/97