



THE CORPORATION OF THE CITY OF BRAMPTON

BY-LAW

Number 268-96

To amend By-law 93-93, Through Highways, Heavy Trucks, Fire Routes, No Parking and Bridge Weight Limits

THE CORPORATION OF THE CITY OF BRAMPTON

The council of the Corporation of the City of Brampton hereby ENACTS as follows:

1. By-law 93-93, as amended, is hereby further amended as follows:

(1) by deleting from Schedule III thereto the following items:

THROUGH HIGHWAYS

COLUMN 1
HIGHWAY

COLUMN 2
BETWEEN

Chadwick Road

The north limit of Carrie Crescent and the west limit of Lockwood Road

Prairie Dog Circle

The east limit of Barleyfield Road and the east limit of the intersection
Prairie Dog Circle itself

Morris Avenue

The west limit of Cynthia Crescent and the west limit of Rosegarden
Drive

(2) by adding to Schedule III thereto the following items:

THROUGH HIGHWAYS

COLUMN 1
HIGHWAY

COLUMN 2
BETWEEN

Chadwick Street

The north limit of Carrie Crescent and the west limit of Lockwood road

Prairie Rose Circle

The east limit of Barleyfield Road and the east limit of the intersection of
Prairie Rose Circle with itself

Morris Court

The west limit of Cynthia Crescent and the west limit of Rosegarden
Drive

(3) by deleting from Schedule XI thereto the following item:

HEAVY TRUCKS

COLUMN 1
HIGHWAY

COLUMN 2
BETWEEN

Cynthia Crescent

Goreway Drive and Morris Avenue

(4) by adding to Schedule XI thereto the following item:

HEAVY TRUCKS

COLUMN 1 HIGHWAY	COLUMN 2 BETWEEN
Cynthia Crescent	Goreway Drive and Morris Court

(5) by adding to Schedule XXII thereto the following item:

FIRE ROUTES

COLUMN 1 LOCATION CODE	COLUMN 2 LOCATION
H-28 (M4)	3033 Highway #7 East
C-43 (G5)	201 County Court Boulevard
K-34 (H4)	152 Kennedy Road South
S-18 (F5)	2 Sir Lou Drive
W-14 (L3)	2190 Williams Parkway
M-62 (F5)	35 Malta Avenue

(6) by deleting from Schedule XIV thereto the following item:

NO PARKING

COLUMN 1 HIGHWAY	COLUMN 2 SIDE	COLUMN 3 BETWEEN	COLUMN 4 TIMES OR DAYS
Ladore Drive	East and North	Ambleside Drive & Mill Street South	Anytime

(7) by adding to Schedule XIV thereto the following item:

NO PARKING

COLUMN 1 HIGHWAY	COLUMN 2 SIDE	COLUMN 3 BETWEEN	COLUMN 4 TIMES OR DAYS
Ladore Drive	East and South	Ambleside Drive & Mill Street South	Anytime

(8) by deleting to Schedule XIII thereto the following item:

BRIDGE WEIGHT LIMITS

COLUMN 1 BRIDGES	COLUMN 2 MAXIMUM PERMISSIBLE WEIGHT
Churchville Road 0.02 km east of Creditview Road	10 tonnes

(9) by adding to Schedule XIII thereto the following item:

BRIDGE WEIGHT LIMITS

COLUMN 1 BRIDGES	COLUMN 2 MAXIMUM PERMISSIBLE WEIGHT
Churchville Road 0.02 km east of Creditview Road	15 tonnes

2. Section (1), subsections (1), (2), (3), (4), (8) and (9) of this by-law shall not come into force until approved by the council of the Regional Municipality of Peel.


READ a FIRST, SECOND, and THIRD TIME and PASSED in OPEN COUNCIL,
this 16th day of December, 1996.




Peter Robertson, Mayor




Leonard J. Mikulich, Clerk



APPROVED BY 9.7.98 PASSED
 RESOLVED ON JANUARY 23 19 97
 BY REGIONAL COUNCIL ON

 Regional Clerk
 Regional Municipality of Peel



CERTIFIED A TRUE COPY


 City Clerk
 City of Brampton

DEC 17 1996

BY-LAW

Number 268-96

To amend By-law 93-93, Through Highways, Heavy Trucks, Fire Routes, No Parking and Bridge Weight Limits

The council of the Corporation of the City of Brampton hereby ENACTS as follows:

1. By-law 93-93, as amended, is hereby further amended as follows:

(1) by deleting from Schedule III thereto the following items:

THROUGH HIGHWAYS

COLUMN 1 HIGHWAY	COLUMN 2 BETWEEN
Chadwick Road	The north limit of Carrie Crescent and the west limit of Lockwood Road
Prairie Dog Circle	The east limit of Barleyfield Road and the east limit of the intersection Prairie Dog Circle itself
Morris Avenue	The west limit of Cynthia Crescent and the west limit of Rosegarden Drive

(2) by adding to Schedule III thereto the following items:

THROUGH HIGHWAYS

COLUMN 1 HIGHWAY	COLUMN 2 BETWEEN
Chadwick Street	The north limit of Carrie Crescent and the west limit of Lockwood road
Prairie Rose Circle	The east limit of Barleyfield Road and the east limit of the intersection of Prairie Rose Circle with itself
Morris Court	The west limit of Cynthia Crescent and the west limit of Rosegarden Drive

(3) by deleting from Schedule XI thereto the following item:

HEAVY TRUCKS

COLUMN 1 HIGHWAY	COLUMN 2 BETWEEN
Cynthia Crescent	Goreway Drive and Morris Avenue

(4) by adding to Schedule XI thereto the following item:

HEAVY TRUCKS

COLUMN 1 HIGHWAY	COLUMN 2 BETWEEN
Cynthia Crescent	Goreway Drive and Morris Court

(5) by adding to Schedule XXII thereto the following item:

FIRE ROUTES

COLUMN 1 LOCATION CODE	COLUMN 2 LOCATION
H-28 (M4)	3033 Highway #7 East
C-43 (G5)	201 County Court Boulevard
K-34 (H4)	152 Kennedy Road South
S-18 (F5)	2 Sir Lou Drive
W-14 (L3)	2190 Williams Parkway
M-62 (F5)	35 Malta Avenue

(6) by deleting from Schedule XIV thereto the following item:

NO PARKING

COLUMN 1 HIGHWAY	COLUMN 2 SIDE	COLUMN 3 BETWEEN	COLUMN 4 TIMES OR DAYS
Ladore Drive	East and North	Ambleside Drive & Mill Street South	Anytime

(7) by adding to Schedule XIV thereto the following item:

NO PARKING

COLUMN 1 HIGHWAY	COLUMN 2 SIDE	COLUMN 3 BETWEEN	COLUMN 4 TIMES OR DAYS
Ladore Drive	East and South	Ambleside Drive & Mill Street South	Anytime

(8) by deleting to Schedule XIII thereto the following item:

BRIDGE WEIGHT LIMITS

COLUMN 1 BRIDGES	COLUMN 2 MAXIMUM PERMISSIBLE WEIGHT
Churchville Road 0.02 km east of Creditview Road	10 tonnes

(9) by adding to Schedule XIII thereto the following item:

BRIDGE WEIGHT LIMITS

COLUMN 1 BRIDGES	COLUMN 2 MAXIMUM PERMISSIBLE WEIGHT
Churchville Road 0.02 km east of Creditview Road,	15 tonnes

2. Section (1), subsections (1), (2), (3), (4), (8) and (9) of this by-law shall not come into force until approved by the council of the Regional Municipality of Peel.

READ a FIRST, SECOND, and THIRD TIME and PASSED in OPEN COUNCIL,
this 16th day of December ,19 96 .



Peter Robertson, Mayor



Leonard J. Mikulich, Clerk

