



THE CORPORATION OF THE CITY OF BRAMPTON

BY-LAW

Number 267-98

**To amend By-law 93-93,
FIRE ROUTES AND THROUGH HIGHWAYS**

The council of the Corporation of the City of Brampton hereby ENACTS as follows:

1. By-law 93-93, as amended, is hereby further amended as follows:

(1) by deleting from Schedule XXII thereto the following item:

FIRE ROUTES

COLUMN 1 LOCATION CODE	COLUMN 2 LOCATION
M-64 (L2)	25 Mountainberry Road (Mountainberry Public School)

(2) by adding to Schedule XXII thereto the following item:

FIRE ROUTES

COLUMN 1 LOCATION CODE	COLUMN 2 LOCATION
M-64 (L2)	25 Mountainberry Road (Father Clair Tipping Elementary School)
S-21 (M3)	1 Spar Drive (MacMillian Bloedel)
P-14 (N5)	18 Parkshore Drive (Amram's)
A-17 (M3)	35 Automatic Road

(3) by deleting from Schedule III thereto the following items:

THROUGH HIGHWAYS

COLUMN 1 HIGHWAY	COLUMN 2 BETWEEN
Homewood Street	The east limit of Peter Robertson Boulevard and the west limit of Treepark Street
Van Kirk Drive	The north limit of the road and the north limit of Highway #7
Mount McKinley Lane	The west limit of Snowcap Road and the east limit of the intersection with itself
Rosepac Avenue	The east limit of Conestoga Court and the west limit of Whitehaven Drive
Colonel Bertram Road	The north limit of the road and the north limit of Conservation Drive
Fern Valley Crescent	The south limit of Softneedle Avenue (easterly intersection) and the east limit of Lofty Pines Place
Morning Mist Crescent	The north limit of Clearspring Lane and the east limit of Canada Goose Boulevard (southerly intersection)
Moorehead Crescent	The east limit of Richvale Drive and the east limit of Kirkpatrick Street
Viewmount Crescent	The north limit of the road and the east limit of Colonel Bertram Road

(4) by adding to Schedule III thereto the following items:

THROUGH HIGHWAYS


COLUMN 1 HIGHWAY	COLUMN 2 BETWEEN
Homewood Street	The east limit of Fernforest Drive and the west limit of Treepark Street
Van Kirk Drive	The north limit of the road and the north limit of Sandalwood Parkway West
Van Kirk Drive	The south limit of Sandalwood Parkway West and the north limit of Highway #7
Mount McKinley Lane	The east limit of Snowcap Road and the east limit of the intersection with itself
Snowcap Road	The south limit of Mountainberry Road (northerly intersection) and the north limit of Mountainberry Road (southerly intersection)
Rosepac Avenue	The east limit of Conestoga Drive and the west limit of Whitehaven Drive
Colonel Bertram Road	The south limit of the Mayfield Road and the north limit of Conservation Drive
Fern Valley Crescent	The south limit of Softneedle Avenue (westerly intersection) and the east limit of Lofty Pines Place
Morningmist Street	The north limit of Clearspring Lane and the east limit of Canada Goose Boulevard (southerly intersection)


By-law 267-98

Sailwind Road	The east limit of Amphibious Avenue and the east limit of Loons Call Crescent/ Canada Goose Boulevard
Moorehead Crescent	The east limit of Richvale Drive (northerly intersection) and the east limit of Kirkpatrick Street
Viewmount Crescent	The east limit of Colonel Bertram Road (northerly intersection) and the south limit of Rumsey Court
Roycrest Street	The east limit of Hurontario Street and the west limit of Colonel Bertram Road


2. Section 1, subsections (3) and (4) of this by-law shall not come into force until approved by the council of the Regional Municipality of Peel.

READ a FIRST, SECOND, and THIRD TIME and PASSED in OPEN COUNCIL, this 14th day of December, 1998.


Peter Robertson, Mayor


Leonard J. Mikulich, Clerk

APPROVED AS TO CONTENT


Alex MacMillan, Director of
Maintenance & Operations

DATE 12/14/98

NO APPROVED
LEASING FORM
FOR FORM
READ BY

DATE 12/14/98

APPROVED BY
RESOLUTION 1999-120 PASSED
BY REGIONAL COUNCIL ON
JANUARY 28 19 99
[Signature]
Regional Clerk
Regional Municipality of Peel



[Signature]
Deputy Clerk
City of Brampton

THE CORPORATION OF THE CITY OF BRAMPTON DEC 15 1998 19

BY-LAW

Number 267-98

To amend By-law 93-93, FIRE ROUTES AND THROUGH HIGHWAYS

The council of the Corporation of the City of Brampton hereby ENACTS as follows:

1. By-law 93-93, as amended, is hereby further amended as follows:

(1) by deleting from Schedule XXII thereto the following item:

FIRE ROUTES

COLUMN 1 LOCATION CODE	COLUMN 2 LOCATION
M-64 (L2)	25 Mountainberry Road (Mountainberry Public School)

(2) by adding to Schedule XXII thereto the following item:

FIRE ROUTES

COLUMN 1 LOCATION CODE	COLUMN 2 LOCATION
M-64 (L2)	25 Mountainberry Road (Father Clair Tipping Elementary School)
S-21 (M3)	1 Spar Drive (MacMillian Bloedel)
P-14 (N5)	18 Parkshore Drive (Amram's)
A-17 (M3)	35 Automatic Road

(3) by deleting from Schedule III thereto the following items:

THROUGH HIGHWAYS

COLUMN 1 HIGHWAY	COLUMN 2 BETWEEN
Homewood Street	The east limit of Peter Robertson Boulevard and the west limit of Treepark Street
Van Kirk Drive	The north limit of the road and the north limit of Highway #7
Mount McKinley Lane	The west limit of Snowcap Road and the east limit of the intersection with itself
Rosepac Avenue	The east limit of Conestoga Court and the west limit of Whitehaven Drive
Colonel Bertram Road	The north limit of the road and the north limit of Conservation Drive
Fern Valley Crescent	The south limit of Softneedle Avenue (easterly intersection) and the east limit of Lofty Pines Place
Morning Mist Crescent	The north limit of Clearspring Lane and the east limit of Canada Goose Boulevard (southerly intersection)
Moorehead Crescent	The east limit of Richvale Drive and the east limit of Kirkpatrick Street
Viewmount Crescent	The north limit of the road and the east limit of Colonel Bertram Road

(4) by adding to Schedule III thereto the following items:

THROUGH HIGHWAYS

COLUMN 1 HIGHWAY	COLUMN 2 BETWEEN
Homewood Street	The east limit of Fernforest Drive and the west limit of Treepark Street
Van Kirk Drive	The north limit of the road and the north limit of Sandalwood Parkway West
Van Kirk Drive	The south limit of Sandalwood Parkway West and the north limit of Highway #7
Mount McKinley Lane	The east limit of Snowcap Road and the east limit of the intersection with itself
Snowcap Road	The south limit of Mountainberry Road (northerly intersection) and the north limit of Mountainberry Road (southerly intersection)
Rosepac Avenue	The east limit of Conestoga Drive and the west limit of Whitehaven Drive
Colonel Bertram Road	The south limit of the Mayfield Road and the north limit of Conservation Drive
Fern Valley Crescent	The south limit of Softneedle Avenue (westerly intersection) and the east limit of Lofty Pines Place
Morningmist Street	The north limit of Clearspring Lane and the east limit of Canada Goose Boulevard (southerly intersection)

Sailwind Road	The east limit of Amphibious Avenue and the east limit of Loons Call Crescent/ Canada Goose Boulevard
Moorehead Crescent	The east limit of Richvale Drive (northerly intersection) and the east limit of Kirkpatrick Street
Viewmount Crescent	The east limit of Colonel Bertram Road (northerly intersection) and the south limit of Rumsey Court
Roycrest Street	The east limit of Hurontario Street and the west limit of Colonel Bertram Road

2. Section 1, subsections (3) and (4) of this by-law shall not come into force until approved by the council of the Regional Municipality of Peel.

READ a FIRST, SECOND, and THIRD TIME and PASSED in OPEN COUNCIL, this 14th day of December, 1998.

Peter Robertson

Peter Robertson, Mayor

Leonard J. Mikulich

Leonard J. Mikulich, Clerk

APPROVED AS TO CONTENT

Alex MacMillan

Alex MacMillan, Director of Maintenance & Operations

DATE	
NO. OF APPROVED	
1. DATE OF FORM	
2. DATE OF DEPT.	
3. DATE OF APPROVAL	
DATE	12/14/98