



THE CORPORATION OF THE CITY OF BRAMPTON

BY-LAW


Number 266-2010


To establish certain lands as part of the public highway system (Gardenbrooke Trail, Toddville Road, Thorndale Road, Mission Ridge Trail)


The Council of The Corporation of the City of Brampton
ENACTS AS FOLLOWS:

1. The lands acquired by The Corporation of the City of Brampton being described as 0.30m Reserve Blocks 203 and 210 on Plan 43M-1806 are hereby established as part of the public highway system to be part of Gardenbrooke Trail.
2. The lands acquired by The Corporation of the City of Brampton being described as 0.30m Reserve Block 204 on Plan 43M-1806 is hereby established as part of the public highway system to be part of Toddville Road.
3. The lands acquired by The Corporation of the City of Brampton being described as 0.30m Reserve Blocks 205 and 208 on Plan 43M-1806 are hereby established as part of the public highway system to be part of Thorndale Road.
4. The lands acquired by The Corporation of the City of Brampton being described as 0.30m Reserve Block 207 on Plan 43M-1806 is hereby established as part of the public highway system to be part of Mission Ridge Trail.

READ a FIRST, SECOND and THIRD TIME and PASSED in Open Council this 11th day of August, 2010.

Approved as to
content and form.
28 July 10



SUSAN FENNELL MAYOR


PETER FAY CLERK