



THE CORPORATION OF THE CITY OF BRAMPTON

BY-LAW

Number 260-93

To amend By-law 93-93 to regulate use of highways
and parking in the City of Brampton

The Council of the Corporation of the City of Brampton hereby ENACTS as follows:


1. By-law 93-93, as amended, is hereby further amended as follows:
 - (1) Schedule I of By-Law 93-93, as amended, is hereby deleted and the attached Schedule I is substituted therefor, as Schedule I.
 - (2) Schedule II of By-Law 93-93, as amended, is hereby deleted and the attached Schedule II is substituted therefor, as Schedule II.
 - (3) Schedule III of By-Law 93-93, as amended, is hereby deleted and the attached Schedule III is substituted therefor, as Schedule III.
 - (4) Schedule IV of By-Law 93-93, as amended, is hereby deleted and the attached Schedule IV is substituted therefor, as Schedule IV.
 - (5) Schedule V of By-Law 93-93, as amended, is hereby deleted and the attached Schedule V is substituted therefor, as Schedule V.
 - (6) Schedule VI of By-Law 93-93, as amended, is hereby deleted and the attached Schedule VI is substituted therefor, as Schedule VI.
 - (7) Schedule VII of By-Law 93-93, as amended, is hereby deleted and the attached Schedule VII is substituted therefor, as Schedule VII.
 - (8) Schedule VIII of By-Law 93-93, as amended, is hereby deleted and the attached Schedule VIII is substituted therefor, as Schedule VIII.
 - (9) Schedule IX of By-Law 93-93, as amended, is hereby deleted and the attached Schedule IX is substituted therefor, as Schedule IX.
 - (10) Schedule X of By-Law 93-93, as amended, is hereby deleted and the attached Schedule X is substituted therefor, as Schedule X.
 - (11) Schedule XI of By-Law 93-93, as amended, is hereby deleted and the attached Schedule XI is substituted therefor, as Schedule XI.
 - (12) Schedule XII of By-Law 93-93, as amended, is hereby deleted and the attached Schedule XII is substituted therefor, as Schedule XII.
 - (13) Schedule XIII of By-Law 93-93, as amended, is hereby deleted and the attached Schedule XIII is substituted therefor, as Schedule XIII.
 - (14) Schedule XIV of By-Law 93-93, as amended, is hereby deleted and the attached Schedule XIV is substituted therefor, as Schedule XIV.

By-law 260-93

- (15) Schedule XV of By-Law 93-93, as amended, is hereby deleted and the attached Schedule XV is substituted therefor, as Schedule XV.
- (16) Schedule XVI of By-Law 93-93, as amended, is hereby deleted and the attached Schedule XVI is substituted therefor, as Schedule XVI.
- (17) Schedule XVII of By-Law 93-93, as amended, is hereby deleted and the attached Schedule XVII is substituted therefor, as Schedule XVII.
- (18) Schedule XVIII of By-Law 93-93, as amended, is hereby deleted and the attached Schedule XVIII is substituted therefor, as Schedule XVIII.
- (19) Schedule XIX of By-Law 93-93, as amended, is hereby deleted and the attached Schedule XIX is substituted therefor, as Schedule XIX.
- (20) Schedule XX of By-Law 93-93, as amended, is hereby deleted and the attached Schedule XX is substituted therefor, as Schedule XX.
- (21) Schedule XXI of By-Law 93-93, as amended, is hereby deleted and the attached Schedule XXI is substituted therefor, as Schedule XXI.
- (22) Schedule XXII of By-Law 93-93, as amended, is hereby deleted and the attached Schedule XXII is substituted therefor, as Schedule XXII.
- (23) Schedule XXIII of By-Law 93-93, as amended, is hereby deleted and the attached Schedule XXIII is substituted therefor, as Schedule XXIII.
- (24) Schedule XXV of By-Law 93-93, as amended, is hereby deleted and the attached Schedule XXV is substituted therefor, as Schedule XXV.
- (25) Schedule XXVI of By-Law 93-93, as amended, is hereby deleted and the attached Schedule XXVI is substituted therefor, as Schedule XXVI.
- (26) Schedule XXVII of By-Law 93-93, as amended, is hereby deleted and the attached Schedule XXVII is substituted therefor, as Schedule XXVII.
- (27) Schedule XXVIII of By-Law 93-93, as amended, is hereby deleted and the attached Schedule XXVIII is substituted therefor, as Schedule XXVIII.


This by-law shall not come into force until approved by the Council of The Regional Municipality of Peel.

READ a FIRST, SECOND, and THIRD TIME and PASSED in OPEN COUNCIL, this 22nd day of November, 19 93 .



[Signature: Peter Robertson]
Peter Robertson, Mayor

[Signature: Leonard J. Mikulich]
Leonard J. Mikulich, Clerk



The Corporation of the City of Brampton

Office of the City Clerk

L.J. Mikulich, A.M.C.T., C.M.O., C.M.C.
City Clerk

*Region's original
approval attached*

2 Wellington Street West
Brampton, Ontario
L6Y 4R2
Tel 905/874-2100
FAX: 905/874-2119

January 14, 1994

Peel Regional Police Force
P.O. Box 7750
7750 Hurontario Street
Brampton, Ontario
L6V 3W6

Attention: Training Bureau

RE: TRAFFIC BY-LAW 260-93.

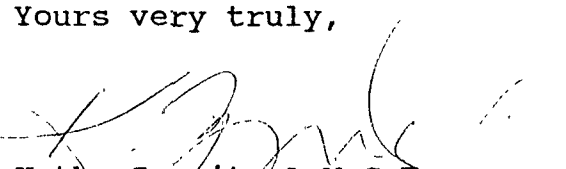
Attached is a copy of the following by-law which has also been approved by the Regional Municipality of Peel:

#260-93 To amend by-law 93-93 to regulate use of highways and parking in the City of Brampton.

Please ensure that it is circulated appropriately for enforcement.

Any enquiries may be directed to R.D. Glover, Traffic Superintendent at 874-2576.

Yours very truly,


Kathy Zammit, A.M.C.T.
Deputy Clerk
(874-2115)

c.c. R.D. Glover
P. Dray - Law Dept.,
M.T.O. - Mr. Dave Moule

KZ:eb
Encl.

traficblaw



**Regional
Municipality
of Peel**

December 10, 1993

Our Reference: 17.b

L. Mikulich
City Clerk/Director of Administration
City of Brampton
2 Wellington Street West
Brampton, Ontario
L6Y 4R2

✓
MILICHIK
CITY CLERK
12/10/93

Subject: Your Traffic By-law Number: 260-93

12/10/93

Further to your letter of November 25, 1993, Regional Council on December 9, 1993 approved the above mentioned traffic by-law.

Enclosed is the certified true copy of the by-law with Regional Council's approval noted thereon.

December 10, 1993

Susan Youngson
Legislative Co-ordinator

:lb

Enclosure

DEC 21 1993

1170
1170 : W08

APPROVED BY
RESOLUTION 93-346 PASSED
BY REGIONAL COUNCIL ON
DECEMBER 9 1993
Deborah G. Mouton
Deputy Clerk
Regional Municipality of Peel



CERTIFIED A TRUE COPY

[Signature]
Deputy Clerk
City of Brampton

NOV 24 1993

19

BY-LAW

Number 260-93

To amend By-law 93-93 to regulate use of highways
and parking in the City of Brampton

The Council of the Corporation of the City of Brampton hereby ENACTS as follows:

1. By-law 93-93, as amended, is hereby further amended as follows:
 - (1) Schedule I of By-Law 93-93, as amended, is hereby deleted and the attached Schedule I is substituted therefor, as Schedule I.
 - (2) Schedule II of By-Law 93-93, as amended, is hereby deleted and the attached Schedule II is substituted therefor, as Schedule II.
 - (3) Schedule III of By-Law 93-93, as amended, is hereby deleted and the attached Schedule III is substituted therefor, as Schedule III.
 - (4) Schedule IV of By-Law 93-93, as amended, is hereby deleted and the attached Schedule IV is substituted therefor, as Schedule IV.
 - (5) Schedule V of By-Law 93-93, as amended, is hereby deleted and the attached Schedule V is substituted therefor, as Schedule V.
 - (6) Schedule VI of By-Law 93-93, as amended, is hereby deleted and the attached Schedule VI is substituted therefor, as Schedule VI.
 - (7) Schedule VII of By-Law 93-93, as amended, is hereby deleted and the attached Schedule VII is substituted therefor, as Schedule VII.
 - (8) Schedule VIII of By-Law 93-93, as amended, is hereby deleted and the attached Schedule VIII is substituted therefor, as Schedule VIII.
 - (9) Schedule IX of By-Law 93-93, as amended, is hereby deleted and the attached Schedule IX is substituted therefor, as Schedule IX.
 - (10) Schedule X of By-Law 93-93, as amended, is hereby deleted and the attached Schedule X is substituted therefor, as Schedule X.
 - (11) Schedule XI of By-Law 93-93, as amended, is hereby deleted and the attached Schedule XI is substituted therefor, as Schedule XI.
 - (12) Schedule XII of By-Law 93-93, as amended, is hereby deleted and the attached Schedule XII is substituted therefor, as Schedule XII.
 - (13) Schedule XIII of By-Law 93-93, as amended, is hereby deleted and the attached Schedule XIII is substituted therefor, as Schedule XIII.
 - (14) Schedule XIV of By-Law 93-93, as amended, is hereby deleted and the attached Schedule XIV is substituted therefor, as Schedule XIV.


By-law 260-93


- (15) Schedule XV of By-Law 93-93, as amended, is hereby deleted and the attached Schedule XV is substituted therefor, as Schedule XV.
- (16) Schedule XVI of By-Law 93-93, as amended, is hereby deleted and the attached Schedule XVI is substituted therefor, as Schedule XVI.
- (17) Schedule XVII of By-Law 93-93, as amended, is hereby deleted and the attached Schedule XVII is substituted therefor, as Schedule XVII.
- (18) Schedule XVIII of By-Law 93-93, as amended, is hereby deleted and the attached Schedule XVIII is substituted therefor, as Schedule XVIII.
- (19) Schedule XIX of By-Law 93-93, as amended, is hereby deleted and the attached Schedule XIX is substituted therefor, as Schedule XIX.
- (20) Schedule XX of By-Law 93-93, as amended, is hereby deleted and the attached Schedule XX is substituted therefor, as Schedule XX.
- (21) Schedule XXI of By-Law 93-93, as amended, is hereby deleted and the attached Schedule XXI is substituted therefor, as Schedule XXI.
- (22) Schedule XXII of By-Law 93-93, as amended, is hereby deleted and the attached Schedule XXII is substituted therefor, as Schedule XXII.
- (23) Schedule XXIII of By-Law 93-93, as amended, is hereby deleted and the attached Schedule XXIII is substituted therefor, as Schedule XXIII.
- (24) Schedule XXV of By-Law 93-93, as amended, is hereby deleted and the attached Schedule XXV is substituted therefor, as Schedule XXV.
- (25) Schedule XXVI of By-Law 93-93, as amended, is hereby deleted and the attached Schedule XXVI is substituted therefor, as Schedule XXVI.
- (26) Schedule XXVII of By-Law 93-93, as amended, is hereby deleted and the attached Schedule XXVII is substituted therefor, as Schedule XXVII.
- (27) Schedule XXVIII of By-Law 93-93, as amended, is hereby deleted and the attached Schedule XXVIII is substituted therefor, as Schedule XXVIII.

This by-law shall not come into force until approved by the Council of The Regional Municipality of Peel.

READ a FIRST, SECOND, and THIRD TIME and PASSED in OPEN COUNCIL, this 22nd day of November, 19 93 .

ALL
15
12
BY
Miller
DATE 11/22/93


Peter Robertson, Mayor


Leonard J. Mikulich, Clerk

SCHEDULE V

SCHEDULE V TO BYLAW 93-93

YIELD SIGNS

Revision/Printing Date: 1993 11 23

COLUMN 1 INTERSECTION	COLUMN 2 FACING TRAFFIC
Abacus Road/Brewster Road and Beaumaris Drive	Southbound on Beaumaris Drive
Cairnmore Court and Cairnmore Court	Southbound on Cairnmore Court
California Street and Hanna Street	Eastbound on California Street
Central Park Drive and Clark Boulevard	Southbound on Central Park Drive to Westbound on Clark Boulevard
Dantek Court\Prouse Drive and Linkdale Road	Westbound on Linkdale Road
Dennison Avenue and Park Street (westerly intersection)	Southbound on Park Street
Drake Boulevard and Dumont Court	Eastbound on Drake Boulevard
East Service Road and Hanna Street	Northbound on Hanna Street
Elderwood Place and Elderwood Place	Southbound on Elderwood Place
Fallingdale Crescent and Fontaine Court	Westbound on Fallingdale Crescent
Haggert Avenue North and Mercer Drive	Northbound on Haggert Avenue North
Madrid Crescent and Madrid Crescent	Eastbound on Madrid Crescent
Ramsgate Court and Ramsgate Court	Eastbound on Ramsgate Court
Trewartha Crescent and Trewartha Crescent	Westbound on Trewartha Crescent

SCHEDULE VI

SCHEDULE VI TO BYLAW 93-93

DESIGNATED TURNING LANES

Revision/Printing Date: 1993 11 23

COLUMN 1 HIGHWAY	COLUMN 2 BETWEEN	COLUMN 3 LANE	COLUMN 4 DIRECTION	COLUMN 5 COMPULSORY TURN
Bramalea Road	Avondale Boulevard and Orenda Road	Centre Lane	Northbound & Southbound	Left Turn
Central Park Drive	A point 72 metres north of Clark Boulevard and Clark Boulevard	Centre Lane	Southbound	Left Turn
Heart Lake Road	Sandalwood Parkway East and a point 1250 metres south of Sandalwood Parkway East	Centre Lane	Northbound & Southbound	Left Turn
Hurontario Street	Steeles Avenue and a point 159 metres north of County Court Boulevard/Sir Lou Drive	Centre Lane	Northbound & Southbound	Left Turn
Queen Street East	Centre Street and entrance to Bramrose Mall	Centre Lane	Eastbound & Westbound	Left Turn
West Drive	Highway #7 and Clark Boulevard	Centre Lane	Northbound & Southbound	Left Turn

SCHEDULE VII

SCHEDULE VII TO BYLAW 93-93

PROHIBITED TURNS

Revision/Printing Date: 1993 11 23

COLUMN 1 HIGHWAY	COLUMN 2 DIRECTION	COLUMN 3 TURNS PROHIBITED	COLUMN 4 TIMES OR DAYS
Centre Street South and Haslemere Avenue	Southbound on Centre Street South	Right	Anytime
Queen Street East and the Laneway 35 metres east of the Centre line of Main Street South	Northbound	Left	Anytime
Queen Street and Main Street	Northbound	Left	7:00 a.m. to 6:00 p.m. Monday to Friday
Queen Street and Main Street	Eastbound	Left	7:00 a.m. to 6:00 p.m. Monday to Friday
Queen Street and Main Street	Westbound	Left	7:00 a.m. to 6:00 p.m. Monday to Friday
Queen Street and Main Street	Southbound	Left	7:00 a.m. to 6:00 p.m. Monday to Friday
Queen Street East and Union Street	Southbound	Right	During Red Signal Indication

SCHEDULE VIII

SCHEDULE VIII TO BYLAW 93-93

SCHOOL BUS LOADING ZONES

Revision Date: 1993 11 23

COLUMN 1 HIGHWAY	COLUMN 2 SIDE	COLUMN 3 BETWEEN	COLUMN 4 SCHOOL OR INSTITUTION
Brenda Avenue	West	A point 158 metres north of Kingsview Boulevard and a point 55 metres north of Kingsview Boulevard	Ridgeview School
Campbell Drive	South	A point 9 metres east of Fairfield Avenue to a point 54 metres east of Fairfield Avenue	Beatty-Fleming School
Campbell Drive	South	A point 15 metres west of Fairfield Avenue to a point 81 metres west of Fairfield Avenue	Beatty-Fleming School
Duncan Bull Drive	North	A point 40 metres east of Belfountain Court and a point 100 metres east of Belfountain Court	Parkway Public School
Gretna Drive	East	A point 62 metres north of Cambridge Crescent and Cambridge Crescent	Northwood Public School
Massey Street	South	A point 37 metres east of Marchbank Crescent and 97 metres east of Marchbank Crescent	Massey Public School
North Park Drive	South	The east limit of the easterly drive of St. John Bosco School and a point 9 metres west of Jaffa Drive	St. John Bosco School
Vodden Street East	North	A point 10 metres east of Cheryl Court and a point 35 metres east of Cheryl Court	St. Anne School

SCHEDULE IX

SCHEDULE IX TO BYLAW 93-93

PEDESTRIAN CROSSOVERS

Revision/Printing Date: 1993 11 23

COLUMN 1 HIGHWAY	COLUMN 2 LOCATION
Avondale Boulevard	A point 300 metres west of Bramalea Road
Central Park Drive	At the east side of the intersection with Greenarrow Court
Clark Boulevard	At the east side of the most westerly intersection of Folkstone Crescent
Clark Boulevard	A point 51 metres west of Earnscliffe Gate
Conestoga Drive	At the east side of the intersection with Somerset Drive
Kennedy Road North	At the north side of the intersection with Conestoga Drive
Richvale Drive	A point 28 metres north of Cassander Crescent (northerly intersection)
Vodden Street East	At the east side of the intersection with Post Road

BY-LAW NO. 260-93

SCHEDULE I

SCHEDULE I TO BYLAW 93-93

ONE WAY TRAFFIC

Revision/Printing Date: 1993 11 23

COLUMN 1 HIGHWAY	COLUMN 2 BETWEEN	COLUMN 3 DIRECTION
Beatty Avenue	Guest Street and Clarence Street	Southbound
California Street	Hanna Street and Union Street	Westbound
California Street	Main Street North and Hanna Street	Eastbound
Clark Boulevard	The northerly limit of the median separating the Clark Boulevard roadway and the Service Road connecting Cloverdale Drive with Crawley Drive and the southerly limit of the same median	Northbound
Diplock Lane	Nelson Street West and a point 120 metres southerly	Northbound
East Service Road	Hanna Street and Union Street	Eastbound
Hanna Street	East Service Road and Queen Street East	Northbound
Hanna Street	California Street and East Service Road	Southbound
John Street	Main Street South and Mary Street	Eastbound
Laneway 36 metres east of the centre line of Main Street South	Queen Street East and John Street	Northbound
Scott Street	Church Street East and Woodward Avenue	Northbound
Woodward Avenue	Scott Street and Centre Street North	Eastbound

SCHEDULE II

SCHEDULE II TO BYLAW 93-93

U-TURNS

Revision/Printing Date: 1993 11 23

COLUMN 1 HIGHWAY	COLUMN 2 BETWEEN
Main Street South	Peel Village Parkway and Bartley Bull Parkway
Sandalwood Parkway East	A point 15 metres west of Richvale Drive and a point 15 metres east of Richvale Drive

SCHEDULE III

SCEDULE III TO BYLAW 93-93

THROUGH HIGHWAYS

Revision/Printing Date: 1993 11 23

COLUMN 1 HIGHWAY	COLUMN 2 BETWEEN
Abbey Road	The south limit of Golding Avenue and the west limit of Harper Road
Abelard Avenue	The east limit of Pearson Road and the west limit of Torrance Woods
Abell Drive	The east limit of Hansen Road North (northerly intersection) and the east limit of Hansen Road North (southerly intersection)
Acadian Heights	The west limit of the road and the west limit of Ray Lawson Boulevard
Ackerman Avenue	The south limit of Hyatt Drive (northerly intersection) and the north limit of Flowertown Avenue
Addington Crescent	The south limit of Balmoral Drive and the east limit of Avondale Boulevard
Advance Boulevard	The south limit of Steeles Avenue East and the east limit of Tomken Road
Aintree Crescent	The east limit of Appleby Drive and the north limit of Algonquin Boulevard
Alabaster Drive	The north limit of Brookmead Gate and the north limit of Wildercroft Avenue (southerly intersection)
Alderway Avenue	The south limit of Kingsview Boulevard and the south limit of Dove Street
Algonquin Boulevard	The east limit of Addington Crescent and the west limit of Bramalea Road
Allendale Road	The west limit of Benton Street and the south limit of Chesterfield Road (northerly intersection)
Aloma Crescent	The north limit of Avondale Boulevard (westerly intersection) and the north limit of Avondale Boulevard (easterly intersection)
Ambleside Drive	The east limit of McMurchy Avenue South and the west limit of Mill Street South
Appleby Drive	The south limit of Balmoral Drive and the west limit of Aintree Crescent (southerly intersection)

**COLUMN 1
HIGHWAY****COLUMN 2
BETWEEN**

Appleton Trail	The east limit of Hartford Trail and the east limit of the road
Archdekin Drive	The east limit of Rutherford Road North (northerly intersection) and the east limit of Fallway Road (northerly intersection)
Archdekin Drive	The north limit of Royal Salisbury Way (easterly intersection) and the south limit of Carberry Crescent/Chipwood Crescent
Archdekin Drive	The north limit of Chipwood Crescent (southerly intersection) and the south limit of Seaborn Road
Archdekin Drive	The east limit of Pennywood Road and the east limit of Rutherford Road North (southerly intersection)
Archdekin Drive	The west limit of Rutherford Road North and the east limit of Hansen Road North
Archibald Street	The east limit of Moore Street and the west limit of Main Street North
Ardglen Drive	The east limit of Centre Street South and the north limit of Clarence Street
Arid Avenue	The east limit of Rattlesnake Road and the west limit of Desert Sand Drive
Armbro Avenue	The south limit of Elgin Drive and the north limit of Edwin Drive
Ascot Avenue	The west limit of Addington Crescent and the north limit of Addington Crescent
Ashurst Crescent	The east limit of Langston Drive and the east limit of Winterfold Drive
Athlone Avenue	The east limit of Avondale Boulevard and the north limit of Avondale Boulevard
Atkins Circle	The west limit of Major Wm. Sharpe Drive and the east limit of Alloway Gate (clockwise direction)
Aurora Place	The west limit of the road and the west limit of Sunforest Place
Austin Drive	The west limit of the road and the east limit of Pemberton Court
Autumn Boulevard	The south limit of Alexandria Gate and the north limit of Avondale Boulevard
Autumn Boulevard	The south limit of Algonquin Boulevard and the north limit of Alexandria Gate
Avondale Boulevard	The west limit of Athlone Avenue (southerly intersection) and the west limit of Bramalea Road
Avondale Boulevard	The south limit of Balmoral Drive and the south limit of Athlone Avenue (northerly intersection)

**COLUMN 1
HIGHWAY****COLUMN 2
BETWEEN**

Axminster Road	The south limit of Boreham Circle (most northerly intersection) and the north limit of Conservation Drive
Bach Boulevard	The north limit of Charolais Boulevard and the west limit of McMurchy Avenue South
Balmoral Drive	The east limit of Dixie Road and the east limit of Brookland Drive
Balmoral Drive	The west limit of Crawley Drive and the west limit of Torbram Road
Banting Crescent	The south limit of Moffat Avenue (westerly intersection) and the south limit of Moffat Avenue (easterly intersection)
Barkwood Court	The west limit of the road and the west limit of Archdekin Drive
Barr Crescent	The south limit of Bay Crest Drive and the east limit of the road
Bartley Bull Parkway	The east limit of Main Street South and the north limit of Riverview Drive
Bartley Bull Parkway	The south limit of Lockton Crescent and the south limit of Peel Village Parkway
Bartley Bull Parkway	The north limit of Peel Village Parkway and the south limit of Cheltenham Court
Bartley Bull Parkway	The north limit of Cheltenham Court and the west limit of Duncan Bull Drive (easterly intersection)
Bartley Bull Parkway	The east limit of Duncan Bull Drive (easterly intersection) and the northwest limit of Tullamore Road
Bartley Bull Parkway	The south limit of Roberts Crescent and the north limit of Rambler Drive
Bartley Bull Parkway	The south limit of Rambler Drive and the east limit of Orchard Drive
Bartley Bull Parkway	The east limit of Caldwell Crescent (easterly intersection) and the east limit of Caldwell Crescent (westerly intersection)
Bartley Bull Parkway	The east limit of Golfview Drive (easterly intersection) and the west limit of Golfview Drive (westerly intersection)
Basildon Crescent	The south limit of Brookland Drive and the west limit of Brookland Drive
Bay Crest Drive	The east limit of Mount Pleasant Drive and the west limit of Barr Crescent
Beaconsfield Avenue	The south limit of Moffat Avenue (easterly intersection) and the south limit of Tamworth Court
Beaconsfield Avenue	The south limit of Buttermere Drive and the south limit of Moffat Avenue (westerly intersection)

**COLUMN 1
HIGHWAY**

**COLUMN 2
BETWEEN**

Beaverhall Road	The east limit of Springview Drive and the west limit of Royal Orchard Drive
Beech Street	The north limit of McCaul Street and the north limit of Church Street East
Bellini Avenue	The south limit of Countryside Drive and the north limit of Michelangelo Boulevard
Belmont Drive	The north limit of Birchbank Road (westerly intersection) and the north limit of Birchbank Road (easterly intersection)
Benton Street	The south limit of Dean Street and the north limit of Tullamore Road
Berwick Avenue	The east limit of Sheringham Street and the east limit of Dorking Drive
Birchbank Road	The east limit of Dixie Road and the west limit of Avondale Boulevard
Biscayne Crescent	The east limit of First Gulf Boulevard (northerly intersection) and the south limit of Clipper Court
Blackmere Circle	The east limit of Digby Gate and the west limit of Havelock Drive
Black Oak Drive	The east limit of Dixie Road and the west limit of Fernforest Drive
Blackthorn Lane	The east limit of Centre Street North (northerly intersection) and the east limit of Camberly Crescent (easterly intersection)
Bloomington Drive	The east limit of County Court Boulevard and the north limit of Havelock Drive
Blue Bonnet Drive	The south limit of Michigan Avenue and the south limit of the road
Bobcat Street	The east limit of Hickorybush Avenue and the west limit of Fernforest Drive
Boreham Circle	The west limit of Axminster Road (most northerly intersection) and the east limit of Axminster Road (southerly intersection)
Braemar Drive	The south limit of Clark Boulevard and the north limit of Balmoral Drive
Braidwood Lake Road	The south limit of Conservation Drive and the north limit of Petworth Road
Braidwood Lake Road	The south limit of Petworth Road and the north limit of Crenshaw Court
Braidwood Lake Road	The south limit of Crenshaw Court and the north limit of Sandalwood Parkway
Bramalea Road	The south limit of Mayfield Road and the north limit of Steeles Avenue East

COLUMN 1 HIGHWAY	COLUMN 2 BETWEEN
Bramsteele Road	The east limit of Rutherford Road South and the west limit of Heart Lake Road
Brentwood Drive	The west limit of Avondale Boulevard and the south limit of Bedford Crescent
Bridekirk Place	The north limit of the road and the north limit of Copeland Road
Brisco Street	The west limit of McCulla Avenue and the north limit of Edgemont Drive
Bristol Avenue	The east limit of Major Wm. Sharpe Drive and the west limit of Kimbark Drive
Broad Oak Court	The north limit of the road and the north limit of Ray Lawson Boulevard
Brookland Drive	The east limit of Braemar Drive and the north limit of Balmoral Drive
Brookview Road	The east limit of Stillwater Crescent (westerly intersection) and the west limit of Vodden Street West
Bruce Beer Drive	The west limit of Rutherford Road North (southerly intersection) and the west limit of Rutherford Road North (northerly intersection)
Brydon Avenue	The north limit of Burrows Court and the south limit of Gowland Gate
Bufford Drive	The north limit of the road and the south limit of the road
Burgby Avenue	The north limit of Major Wm. Sharpe Drive and the west limit of Gretna Drive
Burnhope Drive	The east limit of Ecclestone Drive and the west limit of Murray Street
Burt Drive	The east limit of Chinguacousy Road and the west limit of Major Wm. Sharpe Drive
Burtree Drive	The south limit of Kenpark Avenue (northerly intersection) and the west limit of Kenpark Avenue (southerly intersection)
Caledon Crescent	The west limit of Bartley Bull Parkway and the west limit of Castlemore Drive
Campbell Drive	The south limit of Flowertown Avenue and the west limit of Fairfield Avenue
Campbell Drive	The east limit of Fairfield Avenue and the west limit of McLaughlin Road North
Campkin Street	The east limit of Mill Street South and the north limit of Donaldson Drive
Candy Crescent	The west limit of Major Wm. Sharpe Drive (southerly intersection) and the west limit of Major Wm. Sharpe Drive (northerly intersection)

COLUMN 1 HIGHWAY	COLUMN 2 BETWEEN
Carberry Crescent	The west limit of Archdekin Drive (northerly intersection) and the west limit of Archdekin Drive (southerly intersection)
Carnforth Drive	The west limit of Kennedy Road North and the north limit of Conservation Drive
Cashel Street	The east limit of Dumfries Avenue and the west limit of Sunforest Drive
Casper Crescent	The south limit of Hartford Trail (easterly intersection) and the south limit of Hartford Trail (westerly intersection)
Cassander Crescent	The west limit of Richvale Drive (southerly intersection) and the west limit of Richvale Drive (northerly intersection)
Castlehill Road	The east limit of Major Wm. Sharpe Drive (northerly intersection) and the east limit of Major Wm. Sharpe Drive (southerly intersection)
Castlemore Drive	The south limit of Watson Crescent (northerly intersection) and the north limit of Caledon Crescent (southerly intersection)
Castlemore Road	The east limit of McVean Drive and the west limit of The Gore Road
Cathedral Road	The south limit of Nanwood Drive and the north limit of Bartley Bull Parkway
Central Park Drive	The north limit of Clark Boulevard and the west limit of Torbram Road
Centre Street North	The west limit of Kennedy Road North and the south limit of Beech Street
Centre Street North	The north limit of McCaul Street and the north limit of Queen Street East
Centre Street South	The south limit of Queen Street East and the south limit of Haslemere Avenue
Centre Street South	The north limit of Hardwick Drive and the north limit of Clarence Street
Chapel Street	The south limit of Queen Street East and the north limit of Wellington Street East
Chapel Street	The south limit of Wellington Street East and the south limit of the street
Charolais Boulevard	The east limit of Chinguacousy Road and the west limit of Moffatt Avenue/Torrance Woods (easterly intersection)
Charolais Boulevard	The east limit of Moffatt Avenue/Torrance Woods (easterly intersection) and the west limit of Main Street South
Charters Road	The east limit of Hansen Road North (northerly intersection) and the east limit of Hansen Road North (southerly intersection)
Cherrytree Drive	The south limit of Ray Lawson Boulevard (easterly intersection) and the south limit of Ray Lawson Boulevard (westerly intersection)

COLUMN 1 HIGHWAY	COLUMN 2 BETWEEN
Chesterfield Road	The east limit of Harper Road and the north limit of Allendale Road
Cheviot Crescent	The west limit of Solway Avenue and the west limit of Richvale Drive
Cheviot Crescent	The west limit of Lanercost Way and the west limit of Richvale Drive
Chinguacousy Road	The south limit of Mayfield Road and the southerly border of the City of Brampton
Christie Drive	The east limit of Kennedy Road North and the west limit of Kenpark Avenue
Chrysler Drive	The south limit of Williams Parkway and the north limit of Queen Street East
Church Street West	The east limit of Mill Street North and the west limit of Main Street North
Church Street East	The east limit of Union Street and the west limit of Beech Street
Church Street East	The east limit of Beech Street and the west limit of Kennedy Road North
Churchville Road	The south limit of Steeles Avenue West and the south limit of Church Street
Clarence Street	The east limit of Main Street South and the north limit of Selby Avenue
Clark Boulevard	The east limit of Rutherford Road South and the west limit of Airport Road
Claypine Trail	The south limit of Centre Street North (easterly intersection) and the westerly limit of the street
Clipstone Court	The south limit of the road and the west limit of Murray Street
Cloverdale Drive	The south limit of Clark Boulevard and the north limit of Balmoral Drive
Clydesdale Circle	The west limit of the intersection with itself and the west limit of Cherrytree Drive
Cochrane Avenue	The east limit of Kennedy Road North and the west limit of Richvale Drive
Coleraine Drive	The south limit of Mayfield Road and the west limit of Highway #50
Colonel Bertram Drive	The north limit of the road and the north limit of Conservation Drive
Conestoga Drive	The west limit of Kennedy Road North and the south limit of Sutter Avenue

COLUMN 1 HIGHWAY	COLUMN 2 BETWEEN
Conestoga Drive	The north limit of Evalene Court and the north limit of Wexford Road
Conestoga Drive	The south limit of Wexford Road and the north limit of Bovaird Drive
Conservation Drive	The east limit of Highway #10 and the west limit of Kennedy Road North
Conservation Drive	The east limit of Kennedy Road North and the north limit of the road
Copeland Road	The east limit of Gervais Drive and the east limit of the road
Corby Crescent	The west limit of McMurphy Avenue South and the south limit of the road
Corkett Drive	The west limit of Major Wm. Sharpe Drive and the south limit of Burt Drive
Cornwall Road	The south limit of Clarence Street and the west limit of Lawrence Crescent (westerly intersection)
Coronation Circle	The north limit of Whitman Gate and the east limit of Sunforest Drive
Countryside Drive	The east limit of Goreway Drive and the west limit of McVean Drive
Countryside Drive	The east limit of McVean Drive and the west limit of The Gore Road
Countryside Drive	The east limit of The Gore Road and the west limit of Clarkway Drive
County Court Boulevard	The east limit of Hurontario Street (northerly intersection) and the east limit of Hurontario Street (southerly intersection)
Courtleigh Square	The north limit of Reynier Drive (westerly intersection) and the east limit of the road
Cowan Road	The west limit of Ridler Court and the west limit of Murray Street
Crawford Drive	The east limit of Hansen Road North and the west limit of Sutherland Avenue
Crawley Drive	The south limit of Clark Boulevard and the north limit of Balmoral Drive
Creditstone Road	The north limit of Kingknoll Drive and the north limit of Ortona Drive
Creditview Road	The south limit of Mayfield Road and the north limit of Highway #7
Creditview Road	The south limit of Queen Street West and the north limit of Steeles Avenue West

COLUMN 1 HIGHWAY	COLUMN 2 BETWEEN
Creditview Road	The north limit of Hallstone Road and the southerly boundary of the City of Brampton
Crescent Hill (south leg)	The east limit of Dixie Road and the east limit of the intersection of Crescent Hill with itself
Cresswell Drive	The east limit of Pearson Road and the south limit of Torrance Woods
Crestview Avenue	The west limit of Erlesmere Avenue and the north limit of Eldomar Avenue
Curtis Drive	The south limit of Harold Street and the east limit of McLaughlin Road South
Dalzell Avenue	The west limit of Sutter Avenue and the west limit of Conestoga Drive
David Street	The east limit of Mill Street North and the west limit of Main Street North
Dawnridge Trail	The south limit of Conservation Drive (easterly intersection) and the south limit of Conservation Drive (westerly intersection)
Dean Street	The east limit of Milner Road and the west limit of Kennedy Road South
Dearbourne Boulevard	The east limit of Bramalea Road and the west limit of Delemere Road
Dearbourne Boulevard	The east limit of Delemere Road and the west limit of Dorchester Drive
Dearbourne Boulevard	The east limit of Dorchester Drive and the west limit of Balmoral Drive
Deerfield Crescent	The east limit of Dearbourne Boulevard (northerly intersection) and the east limit of Dearbourne Boulevard (southerly intersection)
Deerglen Drive	The east limit of Fernforest Drive and the east limit of Mapleview Avenue (westerly intersection)
Deerhurst Drive	The east limit of Goreway Drive and the south limit of the road
Deerpark Crescent	The south limit of Brookview Road (northerly intersection) and the south limit of Brookview Road (southerly intersection)
Delemere Road	The south limit of Drum Oak Crescent and the north limit of Dearbourne Boulevard
Deloraine Drive	The east limit of Dorchester Drive and the west limit of Balmoral Drive
Delta Park Boulevard	The north limit of the road and the north limit of Clark Boulevard
Denlow Drive	The east limit of Moffat Avenue and the north limit of Banting Crescent

COLUMN 1 HIGHWAY	COLUMN 2 BETWEEN
Derby Road	The east limit of Blue Bonnet Drive and the west limit of Kingknoll Drive
Derwent Avenue	The west limit of the road and the west limit of Cathedral Road
Desert Sand Drive	The north limit of the road and the south limit of Arid Avenue
Devonshire Drive	The east limit of Dorchester Drive and the west limit of Dearbourne Boulevard
Donaldson Drive	The west limit of the road and the west limit of Hodgson Street
Doncaster Drive	The north limit of Dorset Drive and the west limit of Dorchester Drive
Dorchester Drive	The south limit of Balmoral Drive and the north limit of Dorset Drive
Dorchester Drive	The south limit of Dorset Drive and the west limit of Dearbourne Boulevard
Dorking Drive	The east limit of Berwick Avenue and the east limit of Ebby Avenue
Dorset Drive	The south limit of Durham Crescent and the west limit of Dorchester Drive
Dorset Drive	The north limit of Dearbourne Boulevard and the north limit of Dalraith Crescent (northerly intersection)
Dowling Crescent	The east limit of Delemere Road and the west limit of Dorchester Drive
Drake Boulevard	The east limit of Balmoral Drive and the east limit of Deeside Crescent (westerly intersection)
Drake Boulevard	The north limit of Davenport Crescent (northerly intersection) and the south limit of Davenport Crescent (southerly intersection)
Driscoll Drive	The east limit of McMurchy Avenue South and the south limit of Howell Street (easterly intersection)
Drinkwater Road	The west limit of Chinguacousy Road and the north limit of the road
Drum Oak Crescent	The west limit of the road and the west limit of Dowling Crescent
Duggan Drive	The south limit of Charolais Boulevard and the north limit of Moffat Drive
Duke Road	The south limit of Balmoral Drive and the east limit of Deerfield Crescent
Dumfries Avenue	The south limit of Langholm Court and the west limit of Sunforest Drive

COLUMN 1 HIGHWAY	COLUMN 2 BETWEEN
Duncan Bull Drive	The south limit of Bartley Bull Parkway (easterly intersection) and the east limit of Melville Crescent (westerly intersection)
Duncan Bull Drive	The west limit of Melville Crescent (westerly intersection) and the east limit of Bartley Bull Parkway (westerly intersection)
Dundalk Crescent	The west limit of Conestoga Drive and the south limit of Wexford Road
Dunhill Road	The south limit of Red Maple Drive and the west limit of Royal Orchard Drive
Eagleridge Drive	The east limit of Torbram Road and the north limit of Peter Robertson Boulevard
Earncliffe Circle	The west limit of Earncliffe Gate and the east limit of Earlsdale Crescent -clockwise direction
Earncliffe Circle	The west limit of Earlsdale Crescent and the north limit of Elvina Gate - clockwise direction
Eastbourne Drive	The south limit of Clark Boulevard and the north limit of Balmoral Drive
Ebbby Avenue	The west limit of Sheringham Street and the north limit of Dorking Drive
Ecclestone Drive	The west limit of Murray Street and the north limit of Horsham Street
Edenborough Drive	The south limit of Clark Boulevard and the south limit of Elvina Gate
Edenborough Drive	The north limit of Edgebrook Crescent (northerly intersection) and the north limit of Balmoral Drive
Edenridge Drive	The south limit of Earncliffe Circle and the north limit of Earncliffe Circle
Edgemont Drive	The west limit of Brisco Street and the west limit of Kennedy Road North
Edwin Drive	The east limit of McMurchy Avenue South and the west limit of Mill Street South
Elderbank Court	The east limit of Braidwood Lake Road and the east limit of Howard Court
Eldomar Avenue	The west limit of the road and the west limit of Leinster Road
Eldomar Avenue	The east limit of Leinster Road and the west limit of Marsden Crescent
Eldomar Avenue	The east limit of Marsden Crescent and the west limit of Cornwall Road
Elgin Drive	The west limit of Gervais Drive and the west limit of Main Street South

COLUMN 1 HIGHWAY	COLUMN 2 BETWEEN
Elizabeth Street South	The south limit of Queen Street West and the north limit of Wellington Street West
Elizabeth Street South	The south limit of Wellington Street West and the north limit of Frederick Street
Elizabeth Street South	The west limit of Mill Street South and the west limit of Ladore Crescent
Elliott Street	The south limit of Queen Street West and the north limit of Frederick Street
Elliott Street	The south limit of Frederick Street and the north limit of Harold Street
Elmgrove Avenue	The west limit of Fairglen Avenue (easterly intersection) and the west limit of Pleasantview Avenue
Elmvale Avenue	The west limit of Conestoga Drive and the west limit of Sommerset Drive
Elrose Road	The south limit of Esplanade Road and the west limit of Clark Boulevard
English Street	The south limit of Scarsdale Court and the west limit of Main Street North
Epsom Down Drive	The west limit of Eringate Road (southerly intersection) and the east limit of the road
Erindale Crescent	The west limit of Bartley Bull Parkway (westerly intersection) and the north limit of Bartley Bull Parkway (easterly intersection)
Eringate Road	The south limit of Epsom Downs Drive and the north limit of Balmoral Drive
Erlesmere Avenue	The south limit of Clarence Street and the north limit of Eldomar Avenue
Esker Drive	The south limit of Barr Crescent and the south limit of the road
Esplanade Road	The south limit of Clark Boulevard and the north limit of Elrose Road
Estateview Circle	The south limit of Luross Gate and the north limit of Glenbrook Boulevard (clockwise direction)
Evalene Court	The east limit of Conestoga Drive and the east limit of Egret Court
Everglade Drive	The south limit of Countryside Drive and the south limit of the road
Evergreen Avenue	The north limit of Leone Lane (northerly intersection) and the north limit of Castlemore Road
Fairglen Avenue	The south limit of Elmgrove Avenue and the west limit of Pleasantview Avenue

COLUMN 1 HIGHWAY	COLUMN 2 BETWEEN
Fairlight Street	The east limit of Conestoga Drive and the west limit of Muskoka Street
Fallingdale Crescent	The south limit of Faversham Court and the west limit of Finchgate Boulevard (northerly intersection)
Fanshawe Drive	The east limit of Somerset Drive (northerly intersection) and the east limit of Somerset Drive (southerly intersection)
Farmington Drive	The south limit of Bartley Bull Parkway and the north limit of Roberts Crescent (south leg)
Faywood Drive	The south limit of Kennel Run Gate and the west limit of Forrester Drive
Fenton Way	The south limit of Countryside Drive and the south limit of Bowman Avenue
Ferguson Place	The east limit of Torrance Woods and the south limit of the road
Fern Valley Crescent	The south limit of Softneedle Avenue (easterly intersection) and the east limit of Lofty Pines Place
Fern Valley Crescent	The south limit of Softneedle Avenue (easterly intersection) and the south limit of Morningdew Crescent (northerly intersection)
Fernbrook Crescent	The south limit of Kenpark Avenue and the south limit of Highgate Court
Ferndale Crescent	The east limit of Bartley Bull Parkway and the east limit of Inglewood Drive
Fernforest Drive	The north limit of the road and the north limit of Sandalwood Parkway East
Fernforest Drive	The south limit of Sandalwood Parkway East and the north limit of Peter Robertson Boulevard
Fernforest Drive	The south limit of Peter Robertson Boulevard and the north limit of Bovaird Drive
Festoon Place	The east limit of Finchgate Boulevard and the east limit of the road
Finchgate Boulevard	The south limit of Highway #7 and the north limit of Clark Boulevard
Finchan Avenue	The west limit of Major Wm. Sharpe Drive and the east limit of Phelps Drive
Finsbury Drive	The east limit of Folkstone Crescent and the north limit of the road
First Gulf Boulevard	The south limit of Steeles Avenue East and the west limit of Kennedy Road South
Fisherman Drive	The east limit of Railside Drive and the west limit of Hurontario Street

COLUMN 1 HIGHWAY	COLUMN 2 BETWEEN
Flamingo Crescent	The north limit of Forsythia Road (southerly intersection) and the east limit of the road
Flavian Crescent	The east limit of Folkstone Crescent (northerly intersection) and the south limit of Folkstone Crescent (southerly intersection)
Flowertown Avenue	The east limit of Chinguacousy Road and the west limit of Major Wm. Sharpe Drive
Flowertown Avenue	The east limit of Grange Drive and the west limit of Chatsworth Drive (westerly intersection)
Flowertown Avenue	The east limit of Chatsworth Drive (westerly intersection) and the west limit of McLaughlin Road North
Folkstone Crescent	The south limit of Fernbank Road and the north limit of Fidelia Crescent (southerly intersection)
Folkstone Crescent	The south limit of Fidelia Crescent (southerly intersection) and the east limit of Clark Boulevard
Folkstone Crescent	The north limit of Clark Boulevard and the west limit of Fernbank Road
Forrester Drive	The south limit of Torrance Woods and the north limit of Charolais Boulevard
Forsythia Road	The west limit of Folkstone Crescent and the west limit of Flamingo Crescent (northerly intersection)
Frederick Street	The east limit of McMurchy Avenue South and the west limit of Elliott Street
Frederick Street	The east limit of Mill Street South and the west limit of Main Street South
Gailwood Court	The east limit of Glenvale Boulevard and the north limit of the road
Gainsborough Road	The west limit of Greenbriar Road (southerly intersection) and the south limit of Greenbriar Road (northerly intersection)
Garden Avenue	The east limit of Moore Street and the east of Rogers Road
Garside Crescent	The south limit of Goldcrest Road (easterly intersection) and the south limit of Goldcrest Road (westerly intersection)
Gatesgill Street	The west limit of Aldgate Way and the east limit of Murray Street
Gatewood Drive	The east limit of Greenbriar Road and the west limit of Torbram Road
Geneva Crescent	The south limit of Greenmount Road (easterly intersection) and the south limit of Greenmount Road (westerly intersection)
George Street North	The south limit of Nelson Street West and the north limit of Queen Street West

COLUMN 1 HIGHWAY	COLUMN 2 BETWEEN
Geraldine Court	The west limit of Glenvale Boulevard and the north limit of the road
Gervais Drive	The south limit of Elgin Drive and the north limit of Torrance Woods
Gillingham Drive	The south limit of Highway #7 and the west limit of Hurontario Street
Gladstone Square	The south limit of Greenbriar Road and the east limit of Grenoble Boulevard
Glenbrook Boulevard	The east limit of Evergreen Avenue (southerly intersection) and the east limit of Tavender Lane
Gleneadon Court	The south limit of Central Park Drive and the south limit of the road
Glenforest Road	The north limit of Central Park Drive and the west limit of Grenoble Boulevard
Glenmanor Drive	The west limit of Crandall Court and the west limit of Sunforest Drive
Glenvale Boulevard	The south limit of Central Park Drive and the north limit of Highway #7
Glidden Road	The east limit of Kennedy Road and the west limit of West Drive
Goldcrest Road	The west limit of Glenvale Boulevard and the south limit of Goodwood Road
Goldcrest Road	The north limit of Goodwood Road and the south limit of Central Park Drive
Goldfinch Court	The west limit of the road and the west limit of Grenoble Boulevard
Golding Avenue	The east limit of Nanwood Drive and the west limit of Harper Road
Gordon Drive	The south limit of Corby Crescent and the south limit of the road
Goreway Drive	The south limit of Mayfield Road and the north limit of Countryside Drive
Goreway Drive	The south limit of Countryside Drive and the north limit of Castlemore Road
Goreway Drive	The south limit of Castlemore Road and the southerly border of the City of Brampton
Gorsebrook Court	The east limit of Murray Street and the east limit of Rowe Street
Grand Valley Drive	The west limit of the road and the north limit of Greenbrair Road

COLUMN 1 HIGHWAY	COLUMN 2 BETWEEN
Grasspoint Square	The west limit of the road and the west limit of Grenoble Boulevard
Greenarrow Court	The south limit of Central Park Drive and the south limit of the road
Greenbriar Road	The east limit of Grenoble Boulevard and the north limit of Gatewood Drive
Greenbriar Road	The south limit of Gatewood Drive and the north limit Gondola Crescent (southerly intersection)
Greendust Court	The north limit of the road and the south limit of Granby Court
Greene Drive	The west limit of Hansen Road North (northerly intersection) and the west limit of Hansen Road North (southerly intersection)
Greenfield Square	The south limit of Glenforest Road and the south limit of the road
Greenmount Road	The south limit of Central Park Drive and the westerly limit of Grovetree Place
Greenmount Road	The east limit of Greendust Court and the east limit of Glenvale Boulevard
Gregory Street	The east limit of McMurchy Avenue South and the west limit of Elliot Street
Grenadier Road	The east limit of Greenmount Road and the west limit of Torbram Road
Grenoble Boulevard	The south limit of Williams Parkway East and the north limit of Glenforest Road/Greenbriar Road
Grenoble Boulevard	The south limit of Glenforest Road/Greenbriar Road and the north limit of Central Park Drive
Gretna Drive	The south limit of Campbell Drive and the north limit of Horwood Drive
Gretna Drive	The south limit of Horwood Drive and the east limit of Kimbark Drive
Greystone Crescent	The north limit of Alderway Avenue (southerly intersection) and the north limit of Parkend Avenue
Griselda Crescent	The north limit of Griselda Court and the north limit of Glenforest Road (easterly intersection)
Groveland Crescent	The east limit of Greenmount Road (easterly intersection) and the south limit of Greenmount Road (westerly intersection)
Hacienda Court	The north limit of the road and the north limit of Christie Drive
Haggert Avenue North	The south limit of Railroad Street and the south limit of Nelson Street West

COLUMN 1 HIGHWAY	COLUMN 2 BETWEEN
Haggert Avenue South	The south limit of Jessie Street and the south limit of the road
Haley Court	The east limit of the road and the south limit of the road
Halldorson Trail	The south limit of Appleton Trail and the north limit of Hartford Trail
Hamlet Court	The north limit of the road and the north limit of Hilldale Crescent
Handel Court	The north limit of the road and the north limit of Hilldale Crescent
Hanover Road	The south limit of Howden Boulevard and the west limit of Central Park Drive
Hansen Road North	The east limit of the road and the north limit of Crawford Drive
Hansen Road North	The south limit of Lauderdale Road and the north limit of Queen Street East
Hansen Road South	The south limit of Queen Street East and the north limit of Orenda Road
Hardcastle Court	The north limit of Hilldale Crescent and the west limit of Hindquarter Court
Harold Street	The east limit of McLaughlin Road South and the west limit of McMurchy Avenue South
Harold Street	The east limit of McMurchy Avenue South and the west limit of Mill Street South
Harper Road	The south limit of Cornwall Road and the north limit of Jersey Avenue
Harper Road	The south limit of Jersey Avenue and the north limit of Bartley Bull Parkway
Harridine Road	The south limit of Ecclestone Drive and the north limit of Williams Parkway West
Hartford Trail	The west limit of Kennedy Road South and the south limit of Steeles Avenue East
Havelock Drive	The south limit of County Court Boulevard (easterly intersection) and the south limit of County Court Boulevard (westerly intersection)
Hawkway Court	The west limit of the road to the west limit Duggan Drive
Hayden Court	The north limit of Hilldale Crescent and the east limit of the road
Hazelwood Drive	The east limit of Hillside Drive and the west limit of Dixie Road

**COLUMN 1
HIGHWAY****COLUMN 2
BETWEEN**

Heart Lake Road	The south limit of Mayfield Road and the north limit of Bovaird Drive
Heath Drive	The south limit of Howden Boulevard and the north limit of Lindhurst Street
Heath Drive	The south limit of Lindhurst Street and the north limit of Hillside Drive
Hector Court	The south limit of Hilldale Crescent and the west limit of the road
Hedgeson Court	The south limit of Howden Boulevard and the south limit of the road
Hedley Court	The east limit of Hilldale Crescent and the east limit of road
Helena Court	The east limit of Hoskin Square and the west limit of Hanover Road
Hermans Road	The east limit of Mast Drive and the west limit of Malta Avenue
Heritage Road	The south limit of Mayfield Road and the north limit of Highway #7
Herkley Drive	The east limit of Rutherford Road North and the west limit of Archdekin Drive
Hernon Court	The east limit of Hilldale Crescent and the east limit of the road
Hickorybush Avenue	The south limit of Black Oak Drive and the south limit of the road
Highview Trail	The north limit of the road and the north limit of Howden Boulevard
Hillbank Trail	The west limit of Highview Trail and the north limit of the road
Hilldale Crescent	The west limit of Central Park Drive (westerly intersection) and the north limit of Central Park Drive (easterly intersection)
Hillgate Drive	The south limit of Hector Court and the west limit of Haley Court
Hillpark Trail	The north limit of the road and the north limit of Howden Boulevard
Hillside Drive	The south limit of Hazelwood Drive and the north limit of Lambeth Street/Locksley Place
Hillside Drive	The east limit of Heather Place and the east limit of Holly Place (clockwise direction)
Hinchley Wood Grove	The south limit of Bovaird Drive and the north limit of Centre Street North

**COLUMN 1
HIGHWAY**

**COLUMN 2
BETWEEN**

Hindquarter Court	The north limit of Hernon Court and the east limit of the road
Hodgson Street	The north limit of Charolais Boulevard and the east limit of the road
Hollis Court	The west limit of the road and the west limit of Hunt Club Drive
Hollybush Street	The east limit of Rainforest Drive and the west limit of Fernforest Drive
Holmcrest Court	The west limit of the road and the west limit of Hanover Road
Homeland Court	The west limit of the road and the west limit of Hanover Road
Horne Drive	The west limit of Kingswood Drive (southerly intersection) and the west limit of Kingswood Drive (northerly intersection)
Horseshoe Court	The west limit of the road and the east limit of the road
Horsham Street	The north limit of Burnhope Drive and the west limit of Murray Street
Horwood Drive	The east limit of Gretna Drive and the west limit of McLaughlin Road North
Hoskin Square	The north limit of Helena Court (easterly intersection) and the south limit of Helena Court (westerly intersection)
Howden Boulevard	The south limit of Williams Parkway East and the west limit of Central Park Drive
Howell Street	The north limit of Driscoll Drive (westerly intersection) and the west limit of Mill Street South
Hudson Drive	The south limit of Moffatt Avenue (easterly intersection) and the south limit of Moffat Drive (westerly intersection)
Hunt Club Drive	The south limit of Hillgate Drive and the north limit of Howden Boulevard
Huntington Court	The east limit of Hanover Road and the east limit of the road
Huntingwood Crescent	The north limit of Hanover Road and the east limit of Hunter's Cove
Hurontario Street	The south limit of Steeles Avenue and the southerly boundary of the City of Brampton
Huttonville Drive	The south limit of Ostrander Boulevard (easterly intersection) and the south limit of Ostrander Boulevard (westerly intersection)
Hyatt Drive	The east limit of Major Wm. Sharpe Drive and the east limit of Ackerman Avenue

COLUMN 1 HIGHWAY	COLUMN 2 BETWEEN
Hyde Park Court	The south limit of Hilldale Crescent and the south limit of the road
Inder Heights Drive	The east limit of Eddystone Drive and the south limit of Mayfield Road
Inglewood Drive	The south limit of Ferndale Crescent (northerly intersection) and the north limit of Lockton Crescent (southerly intersection)
Intermodal Drive	The east limit of Airport Road and the west limit of Goreway Drive
Inverary Drive	The east limit of Turtlecreek Boulevard and the west limit of Seminole Drive
Isabella Street	The south limit of English Street and the north limit of Vodden Street West
Isabella Street	The south limit of Vodden Street West and the north limit of Rosedale Avenue
Jackman Drive	The south limit of Jayfield Road and the east limit of Jordan Boulevard
Jackson Road	The east limit of Bramalea Road and the west side of Jefferson Road
Jacobs Square	The north limit of the road and the north limit of Jefferson Road
Jade Crescent	The east limit of Jayfield Road and the east limit of the intersection of Jade Crescent with itself
Jaffa Drive	The south limit of North Park Drive and the south limit of Judo Court
Jaffa Drive	The west limit of the intersection of Jaffa Drive with itself and the south limit of Joyce Gate (clockwise direction)
James Street	The south limit of Queen Street East and the north limit of Wellington Street East
Jardine Street	The east limit of Jayfield Road and the west limit of Torbram Road
Jayfield Road	The south limit of North Park Drive and the east limit of Jordan Boulevard
Jefferson Road	The west limit of Jordan Boulevard and the south limit of North Park Drive
Jeffrey Street	The east limit of Jacobs Square and the west limit of Jordan Boulevard
Jersey Avenue	The east limit of Harper Road and the west limit of Benton Street
Jessie Street	The west limit of the road and the west limit of McMurphy Avenue South

COLUMN 1 HIGHWAY	COLUMN 2 BETWEEN
Jill Crescent	The east limit of Jayfield Road (northerly intersection) and the south limit of Jayfield Road (southerly intersection)
John Street	The east limit of Trueman Street and the east limit of the road
Jordan Boulevard	The south limit of North Park Drive and the north limit of Williams Parkway East
Josephine Court	The north limit of the road and the north limit of Jayfield Road
Judith Crescent	The north limit of the road and the south limit of the road
Julian Drive	The south limit of Castlemore Road and the north limit of Princess Andrea Drive
Juliette Square	The east limit of Jacob's Square and the east limit of the road
June Avenue	The south limit of Church Street East and the north limit of Queen Street East
Ken Whillans Drive	The south limit of Vodden Street East and the south limit of Mara Crescent (southerly intersection)
Kenilworth Road	The east limit of Pennywood Road and the south limit of Madoc Drive
Kennedy Road North	The south limit of Mayfield Road and the north limit of Bovaird Drive
Kennedy Road South	The south limit of Steeles Avenue East and the southerly boundary of the City of Brampton
Kenpark Avenue	The east limit of Kennedy Road North and the north limit of Burtree Drive (southerly intersection)
Kenpark Avenue	The south limit of Burtree Drive (southerly intersection) and the south limit of Christie Drive
Kensington Road	The east limit of Central Park Drive and the west limit of Bramalea Road
Kenview Boulevard	The east limit of Goreway Drive and the west limit of Finch Avenue
Keystone Drive	The east limit of Smithers Crescent (southerly intersection) and the south limit of Charolais Boulevard
Kimbark Drive	The west limit of the road and the north limit of Gretna Drive
Kimbark Drive	The south limit of Gretna Drive and the north limit of Queen Street West
Kingknoll Drive	The west limit of the road and the west limit of Windmill Boulevard

COLUMN 1 HIGHWAY	COLUMN 2 BETWEEN
Kingknoll Drive	The east limit of Windmill Boulevard and the east limit of Danum Road
Kingsmere Crescent	The south limit of Horwood Drive and the east limit of Kimbark Drive
Kingsview Boulevard	The east limit of Ridgehill Drive and the west limit of McMurchy Avenue South
Kingswood Drive	The south limit of Linkdale Road (easterly intersection) and the south limit of Linkdale Road (westerly intersection)
Knightsbridge Road	The east limit of Central Park Drive and the west limit of Bramalea Road
La France Road	The west limit of Lady Stewart Boulevard and the west limit of Howden Boulevard
Ladin Drive	The south limit of Leander Street and the east limit of Howden Boulevard
Ladore Crescent	The north limit of Ambleside Drive and the west limit of Mill Street South
Laidlaw Avenue	The south limit of Leeward Street (northerly intersection) and the north limit of Vodden Street East
Lakecrest Trail	The east limit of Braidwood Lake Road (northerly intersection) and the east limit of Braidwood Lake Road (southerly intersection)
Lakeridge Drive	The west limit of Lehar Court and the north limit of Vodden Street East
Lambeth Street	The east limit of Lancefield Crescent/Lombardy Street and the east limit of Lombardy Street (easterly intersection)
Langston Drive	The south limit of Bovaird Drive and the south limit of Simmons Boulevard (northerly intersection)
Langston Drive	The north limit of Ashurst Crescent and the north limit of Winterfold Drive
Lansdowne Drive	The south limit of Vodden Street East and the south limit of Lone Oak Drive
Larkspur Road	The west limit of Sprucelands Avenue and the west limit of Bramalea Road
Lascelles Boulevard	The east limit of Leander Street and the west limit of Dixie Road
Laurelcrest Street	The south limit of Vodden Street East and the north limit of Lorraine Crescent (northerly intersection)
Laurelcrest Street	The south limit of Lorraine Crescent (northerly intersection) and the north limit of Queen Street East
Layham Gate	The east limit of Main Street North and the east limit of Calverdale Road

**COLUMN 1
HIGHWAY****COLUMN 2
BETWEEN**

Leander Street	The east limit of Howden Boulevard (northerly intersection) and the north limit of Lascelles Boulevard
Leander Street	The south limit of Lascelles Boulevard and the north limit of Howden Boulevard (southerly intersection)
Letty Avenue	The north limit of the road and the north limit of Drinkwater Road
Leeward Drive	The north limit of Vodden Street East and the east limit of Laidlaw Avenue
Leatherhead Court	The north limit of the road and the south limit of the road
Leneck Avenue	The west limit of Bristol Avenue and the west limit of Kimbark Drive
Leone Lane	The west limit of Evegreen Avenue (southerly intersection) and the west limit of Evergreen Avenue (northerly intersection)
Lesbury Street	The south limit of Clarence Street and the north limit of Eldomar Avenue
Leslie Street	The south limit of Flowertown Avenue and the north limit of Campbell Drive
Liberation Drive	The south limit of Lionshead Lookout and the north limit of La France Road
Lillington Street	The west limit of the road and the west limit of Heath Drive
Lime Ridge Drive	The north limit of the road and the north limit of Howden Boulevard
Linden Crescent	The north limit of Lillington Street and the west limit of Heath Drive
Lindridge Avenue	The east limit of Liberation Drive and the west limit of Howden Boulevard
Linkdale Road	The west limit of Skelton Boulevard and the west limit of Centre Street North
Linkdale Road	The east limit of Centre Street North and the west limit of Kingswood Drive (westerly intersection)
Linkdale Road	The east limit of Kingswood Drive (westerly intersection) and the west limit of Kennedy Road North
Lionshead Lookout	The east limit of Liberation Drive and the east limit of the road
Lisa Street	The north limit of Clark Boulevard and the west limit of Dixie Road
Lockton Crescent	The east limit of Bartley Bull Parkway and the east limit of Inglewood Drive (southerly intersection)

**COLUMN 1
HIGHWAY****COLUMN 2
BETWEEN**

Lockwood Road	The north limit of the road and the north limit of Drinkwater Road
Lone Oak Avenue	The east limit of Lansdowne Drive and the south limit of Vodden Street East
Lord Simcoe Drive	The south limit of Lascelles Boulevard and north limit of Lakehurst Street -clockwise direction
MacDougall Drive	The east limit of Manorcrest Street and the east limit of Meridan Road
Mackay Street North	The south limit of Bovarid Drive and the north limit of North Park Drive
Mackay Street South	The south limit of North Park Drive and the north limit of Williams Parkway East
Madelaine Crescent	The west limit of Mansfield Crescent (southerly intersection) and the west limit of Mansfield Crescent (northerly intersection)
Madison Street	The east limit of Maitland Street (northerly intersection) and the east limit of Maitland Street (southerly intersection)
Madoc Drive	The north limit of Archdekin Drive and the west limit of Archdekin Drive
Main Street North	The north limit of Archibald Street and the north limit of Queen Street
Main Street South	The south limit of Queen Street and the north limit of Steeles Avenue
Maitland Street	The south limit of North Park Drive and the west limit of Mackay Street South
Majestic Crescent	The south limit of Maitland Street and the south limit of the intersection Majestic Crescent with itself
Major Wm. Sharpe Drive	The east limit of Chinguacousy Road and the north limit of Flowertown Avenue
Major Wm. Sharpe Drive	The south limit of Candy Crescent/Fincham Avenue and the north limit of Burgby Avenue/Gowland Gate
Major Wm. Sharpe Drive	The south limit of Burgby Avenue/Gowland Gate and the north limit of Queen Street West
Malabar Crescent	The west limit of MacKay Street South and the south limit of North Park Drive
Mallard Crescent	The east limit of Massey Street (northerly intersection) and the east limit of Massey Street (southerly intersection)
Malta Avenue	The north limit of the road and the north limit of Sirlou Drive
Mancroft Crescent	The east limit of Massey Street and the east limit of Mancroft Crescent

COLUMN 1 HIGHWAY	COLUMN 2 BETWEEN
Mandarin Crescent	The west limit of Massey Street (southerly intersection) and the west limit of Massey Street (northerly intersection)
Manitou Crescent	The west limit of the easterly intersection of Manitou Crescent and the west limit of MacKay Street North
Manitou Crescent	The north limit of the easterly intersection of Manitou Crescent with itself and the west limit of the road
Manocrest Street	The south limit of North Park Drive and the east limit of MacKay Street South
Mansfield Crescent	The south limit of Williams Parkway East (easterly intersection) and the south limit of Williams Parkway East (westerly intersection)
Mansion Street	The east limit of Dixie Road and the west limit of Maitland Street
Mapleview Avenue	The south limit of Deerglen Drive (westerly intersection) and the west limit of Sprucelands Avenue
Mara Crescent	The east limit of Ken Whillans Drive (southerly intersection) and the west limit of Ken Whillans Drive (northerly intersection)
Marblehead Crescent	The north limit of Massey Street (westerly intersection) and the north limit of Massey Street (easterly intersection)
Marchbank Crescent	The north limit of Massey Street (westerly intersection) and the north limit of Massey Street (easterly intersection)
Marchmount Crescent	The south limit of Massey Street (northerly intersection) and the west limit of Massey Street (southerly intersection)
Marengo Court	The west limit of the road and the north limit of North Park Drive
Markham Street	The east limit of Manorcrest Street and the west limit of Bramalea Road
Martindale Crescent	The north limit of Talbot Street and the east limit of the intersection of Martindale Crescent with itself (clockwise direction)
Mary Street	The south limit of Wellington Street East and the south limit of Armstrong Street
Massey Street	The east limit of McKay Street North and the north limit of Marlborough Street
Massey Street	The south limit of Marlborough Street and the north limit of North Park Drive
Mayfair Crescent	The west limit of the intersection of Mayfair Crescent with itself and the west limit of MacKay Street South
McCaul Street	The east limit of Centre Street North and the west limit of Beech Street
McCaul Street	The east limit of Beech Street and the west limit of Kennedy Road North

COLUMN 1 HIGHWAY	COLUMN 2 BETWEEN
McCulla Avenue	The west limit of Brisco Street (easterly intersection) and the south limit of Brisco Street (westerly intersection)
McFadden Drive	The east limit of Kennedy Road North and the west limit of Monte Vista Trail
McLaughlin Road North	The south limit of Mayfield Road and the north limit of Queen Street West
McLaughlin Road South	The south limit of Queen Street West and the southerly boundary of the City of Brampton
McMurchy Avenue North	The south limit of Railroad Street and the north limit of Queen Street West
McMurchy Avenue South	The south limit of Queen Street West and the north limit of Frederick Street
McMurchy Avenue South	The south limit of Frederick Street and the north limit of Harold Street
McMurchy Avenue South	The south limit of Harold Street and the north limit of Steeles Avenue West
McVean Drive	The south limit of Countryside Drive and the north limit of Castlemore Road
McVean Drive	The south limit of Castlemore Road and the north limit of Highway #7
Meadowlark Drive	The east limit of Timberlane Drive and the west limit of Ravenswood Drive
Meridian Road	The south limit of MacDougall Drive and the north limit of Mikado Crescent
Metzak Drive	The north limit of Rosepac Avenue and the west limit of Whitehaven Drive
Michigan Avenue	The north limit of Derby Road and the west limit of Kingknoll Drive
Michelangelo Boulevard	The west limit of Bellini Avenue and the south limit of the road
Mikado Crescent	The south limit of Markham Street and the south limit of MacDougall Drive (westerly intersection)
Milford Crescent	The south limit of Mansion Street and the south limit of the intersection of Milford Crescent with itself
Mill Street North	The south limit of Rosedale Avenue West and the north limit of Nelson Street West
Mill Street South	The south limit of Queen Street West and the north limit of Wellington Street West
Mill Street South	The south limit of Craig Street and the north limit of Frederick Street

COLUMN 1 HIGHWAY	COLUMN 2 BETWEEN
Mill Street South	The south limit of Harold Street and the north limit of Campkin Street/Howell Street
Millstone Drive	The north limit of Michigan Avenue and the west limit of Ortona Drive
Milner Road	The south limit of Cornwall Road and the north limit of Jersey Avenue
Moffat Avenue	The west limit of Banting Crescent (easterly intersection) and the west limit of Banting Crescent (westerly intersection)
Moffat Avenue	The east limit of Hudson Drive (easterly intersection) and the west limit of Hendricks Crescent (westerly intersection)
Moffat Avenue	The east limit of Beaconsfield Avenue (easterly intersection) and the south limit of Charolais Boulevard (westerly intersection)
Montjoy Crescent	The south limit of Maitland Street (easterly intersection) and the south limit of Maitland Street (westerly intersection)
Monte Vista Trail	The west limit of Regentview Drive and the north limit of Richvale Drive
Monterey Avenue	The north limit of Blueridge Square and the north limit of Somerset Drive
Moore Street	The north limit of the road and the north limit of English Street
Moorehead Crescent	The east limit of Richvale Drive and the east limit of Kirkpatrick Street
Morris Avenue	The west limit of Cynthia Crescent and the west limit of Rosegarden Drive
Morton Way	The north limit of Plaxton Gate and the west limit of Talon Gate
Mossbank Drive	The east limit of County Court Boulevard (northerly intersection) and the east limit of County Court Boulevard (southerly intersection)
Mount Forest Drive	The east limit of Dawnridge Trail and the north limit of Somerset Drive
Mount Pleasant Drive	The east limit of Richvale Drive and the south limit of Scribner Court
Mountainash Road	The north limit of the road and the north limit of Bovaird Drive
Mountainberry Road	The east limit of Mountainash Road (northerly intersection) and the east limit of Black Hills Court
Mountainberry Road	The east limit of Mountainash Road (southerly intersection) and the east limit of the road
Murdoch Drive	The north limit of Flowertown Avenue and the west limit of Major Wm. Sharpe Drive

COLUMN 1 HIGHWAY	COLUMN 2 BETWEEN
Murray Street	The south limit of Gillingham Drive and the north limit of Cowan Road/Gorsebrook Court
Murray Street	The south limit of Williams Parkway West and the south limit of Greenleaf Crescent (northerly intersection)
Muskoka Street	The south limit of Ruth Avenue and the north limit of Jay Street
Nancy McCredie Drive	The east limit of Pleasantview Avenue (northerly intersection) and the east limit of Pleasantview Avenue (southerly intersection)
Nanport Street	The west limit of Nutmeg Street (southerly intersection) and the west limit of Northgate Boulevard
Nantucket Crescent	The south limit of Northampton Street and the south limit of the intersection of Nantucket Crescent with itself
Nanwood Drive	The east limit of Main Street South and the east limit of Cornwall Heights
Nanwood Drive	The east limit of Cathedral Road and the south limit of Cornwall Road
Napanee Street	The east limit of Nuffield Street and the east limit of the road
Nasmith Street	The south limit of Bovaird Drive and the north limit of North Park Drive
Nelson Street West	The east limit of McMurchy Avenue North and the west limit of Mill Street North
Nelson Street West	The east limit of Mill Street North and the west limit of George Street North
Nelson Street West	The east limit of George Street North and the west limit of Main Street North
Neptune Crescent	The east limit of North Park Drive and the east limit of road
Newbridge Crescent	The south limit of Northampton Street and the south limit of the intersection of Newbridge Crescent with itself
Newbury Crescent	The east limit of Newport Street and the east limit of the intersection of Newbury Crescent with itself
Newcastle Crescent	The south limit of Northampton Street (westerly intersection) and the south limit of Normandy Place
Newgate Place	The north limit of the road and the south limit of Newell Place
Newport Street	The east limit of Nasmith Street and the north limit of Northcliffe Street
Newport Street	The south limit of Northcliffe Street and the north limit of North Park Drive

COLUMN 1 HIGHWAY	COLUMN 2 BETWEEN
Newstead Crescent	The north limit of Archdekin Drive (westerly intersection) and the north limit of Archdekin Drive (easterly intersection)
Newton Road	The north limit of Wright Street and the south limit of Tolton Drive
Norbert Road	The west limit of Curtis Drive (northerly intersection) and the west limit of Curtis Drive (southerly intersection)
Norma Crescent	The south limit of North Park Drive and the south limit of the intersection of Norma Crescent with itself
North Park Drive	The north limit of Williams Parkway East and the west limit of Airport Road
Northampton Street	The east limit of Newbridge Crescent and the west limit of Newcastle Crescent (easterly intersection)
Northampton Street	The east limit of Newcastle Crescent (easterly intersection) and the west limit of Dixie Road
Northgate Boulevard	The south limit of North Park Drive and the north limit of Northampton Street
Northwood Drive	The east limit of Castlehill Road and the east limit of Welbeck Drive (northerly intersection)
Notre Dame Avenue	The east limit of Kennedy Road North and the west limit of the Richvale Drive
Nottingham Crescent	The east limit of Newport Street and the east limit of the intersection of Nottingham Crescent with itself
Nuffield Street	The west limit of North Park Drive and the west limit of Nasmith Street
Nutmeg Street	The south limit of North Park Drive and the north limit of Nanport Street (southerly intersection)
Nuttall Street	The west limit of North Park Drive and the south limit of Nuffield Street
Oaklea Boulevard	The south limit of Ray Lawson Boulevard and the south limit of the road
O'Hara Place	The north limit of the road and the south limit of the road
Orenda Road	The east limit of Kennedy Road South and the west limit of Dixie Road
Orenda Road	The east limit of Dixie Road and the west limit of Bramalea Road
Ortona Drive	The north limit of Kingknoll Drive and the east limit of Creditstone Road
Ostrander Boulevard	The east limit of River Road and the west limit of Mississauga Road

COLUMN 1 HIGHWAY	COLUMN 2 BETWEEN
Panorama Crescent	The north limit of Premier Place and the north limit of Professor's Lake Parkway (easterly intersection)
Parkend Avenue	The west limit of the road and the west limit of McMurchy Avenue South
Parkside Drive	The south limit of Peelson Heights (southerly intersection) and the south limit of Peelson Heights (northerly intersection)
Parkview Place	The north limit of Pine Tree Crescent (southerly intersection) and the north limit of Riverview Drive (southerly intersection)
Parkway Avenue	The east limit of Kimbark Drive and the west limit of Gretna Drive
Pearson Road	The south limit of Torrance Woods and the north limit of Charolais Boulevard
Pebblestone Circle	The south limit of Springview Drive and the north limit of Pebblestone Circle/Shallimar Circle
Peel Village Parkway	The east limit of Main Street South and the west limit of Bartley Bull Parkway
Peelson Heights	The south limit of Charolais Boulevard and the west limit of McMurchy Avenue South
Pennywood Road	The south limit of Madoc Drive and the north limit of Archdekin Drive
Peter Robertson Bouelvard	The east limit of Dixie Road and the east limit of Fernforest Drive
Peter Robertson Boulevard	The east limit of Torbram Road and the west limit of Mountainash Road
Petunias Road	The east limit of Archdekin Drive and the west limit of Royal Salisbury Way
Phelps Drive	The south limit of Flowertown Avenue and the north limit of Burgby Avenue
Philosopher's Trail	The east limit of Professor's Lake Parkway and the east limit of Peaceful Place
Philosopher's Trail	The west limit of Peggy-Ann Cove and the south limit of Paradise Gardens
Piedmont Drive	The east limit of Kennedy Road North and the west limit of Reynier Drive
Pleasantview Avenue	The north limit of Nancy McCredie Drive (northerly intersection) and the north limit of Rosedale Avenue
Porteous Circle	The south limit of Piccolo Wood and the west limit of Panda Lane (Clockwise direction)
Primrose Crescent	The east limit of Conestoga Drive (northerly intersection) and the east limit of Conestoga Drive (southerly intersection)

COLUMN 1 HIGHWAY	COLUMN 2 BETWEEN
Princeton Terrace	The north limit of Professor's Lake Parkway (westerly intersection) and the north limit of Professor's Lake Parkway (easterly intersection)
Professor's Lake Parkway	The south limit of Bovaird Drive and the east limit of Bramalea Road
Queen Street West	The west limit of Mercer Drive and the west limit of Main Street
Queen Street East	The east limit of Main Street and the east limit of Rutherford Road
Rae Avenue	The west limit of Rosegarden Drive and the west limit of McVean Drive
Railroad Street	The east limit of McMurchy Avenue North and the west limit of Mill Street North
Railroad Street	The east limit of Mill Street North and the west limit of George Street North
Railside Drive	The north limit of the road and the south limit of the road
Rainforest Drive	The north limit of Hollybush Street (westerly intersection) and the west limit of Fernforest Drive
Rattlesnake Road	The north limit of the road and the north limit of Sandalwood Parkway East
Ravenscroft Circle	The east limit of Colonel Bertram Drive and the east limit of the intersection of Ravenscroft Circle with itself
Ravenswood Drive	The east limit of Timberlane Drive and the north limit of Meadowlark Drive
Ray Lawson Boulevard	The west limit of Stalbridge Avenue/Woodsend Run and the west limit Hurontario Street
Red Maple Drive	The east limit of McLaughlin Road North and the west limit of Royal Orchard Drive
Red Stag Road	The south limit of Peter Robertson Boulevard and the west limit of Sal Circle
Red Tail Court	The east limit of Inder Heights Drive and the east limit of road
Regan Road	The west limit of Van Kirk Drive (southerly intersection) and the west limit of Van Kirk Drive (northerly intersection)
Regentview Drive	The south limit of Conservation Drive and the south limit of Monte Vista Trail
Reigate Avenue	The west limit of Rutherford Road North and the south limit of Sutherland Avenue

COLUMN 1 HIGHWAY	COLUMN 2 BETWEEN
Reynier Drive	The west limit of Richvale Drive (southerly intersection) and the west limit of Richvale Drive (northerly intersection)
Richmond Drive	The north limit of Peel Village Parkway and the west limit of Bartley Bull Parkway
Richvale Drive	The east limit of Kennedy Road North and the north limit of Reynier Drive (southerly intersection)
Richwood Crescent	The east limit of Royal Orchard Drive (northerly intersection) and the south limit of Banner Road
Richvale Drive	The south limit of Reynier Drive (southerly intersection) and the south limit of the road
Ridgehill Drive	The north limit of the road and the north limit of Parkend Avenue
River Road	The north limit of Ostrander Boulevard and the west limit of Mississauga Road
Riverview Drive	The north limit of Bartley Bull Parkway and the west limit of Parkview Place (northerly intersection)
Roberts Crescent	The west limit of Bartley Bull Parkway and the west limit of Farmington Drive (southerly intersection)
Rosedale Avenue	The east limit of Mill Street North and the west limit of Isabella Street
Rosegarden Drive	The east limit of Goreway Drive and the north limit of Rae Drive
Rosepac Avenue	The east limit of Conestoga Court and the west limit of Whitehaven Drive
Royal Orchard Drive	The south limit of Highway #7 and the north limit of Williams Parkway
Royal Palm Drive	The north limit of Sandalwood Parkway (westerly intersection) and the south limit of Rawlings Crescent (southerly intersection)
Royal Palm Drive	The north limit of Rawlings Crescent (southerly intersection) and the north limit of Sandalwood Parkway (easterly intersection)
Royal Salisbury Way	The north limit of Archdekin Drive (westerly intersection) and the east limit of Archdekin Drive (southerly intersection)
Royce Avenue	The east limit of Haggart Avenue and the west limit of McMurchy Avenue South
Ruth Avenue	The east limit of Conestoga Drive and the west limit of Kennedy Road North
Rutherford Road North	The east limit of Kennedy Road North and the east limit of Weybridge Trail (westerly intersection)
Rutherford Road North	The west limit of Wikander Way (westerly intersection) and the south limit of Herkley Drive

COLUMN 1 HIGHWAY	COLUMN 2 BETWEEN
Rutherford Road North	The south limit of Reigate Avenue and the north limit of Queen Street East
Rutherford Road South	The south limit of Queen Street East and the north limit of Steeles Avenue East
Ryckman Lane	The east limit of McVean Drive and the east limit of the road
Saddletree Trail	The east limit of Royal Orchard Drive and the south limit of Trailridge Drive
Sahara Trail	The east limit of Fernforest Drive and the west limit of Rattlesnake Road
Salisbury Circle	The west limit of Beech Street and the west limit of the intersecion of Salisbury Circle with itself
Sandalwood Parkway West	The east limit of McLaughlin Road North and the west limit of Hurontario Street
Sandalwood Parkway East	The east limit of Hurontario Street and the west limit of Heart Lake Road
Sandalwood Parkway East	The east limit of Dixie Road and the west limit of Bramalea Road
Sanford Crescent	The east limit of Gretna Drive and the north limit of Horwood Drive
Scott Street	The north limit of Maple Avenue and the north limit of Queen Street East
Seaborn Road	The west limit of Bingham Road and the west limit of Archdekin Drive
Selby Road	The east limit of Rutherford Road South and the east limit of Clarence Street
Seminole Drive	The south limit of Turtlecreek Boulevard and the north limit of County Court Boulevard
Shady Pine Circle	The east limit of Sprucelands Avenue and the east limit of Woodstream Avenue
Shadywood Road	The east limit of Braidwood Lake Road and the north limit of Petworth Road
Sheldrake Court	The north limit of the road to the south limit of the road
Shenstone Avenue	The north limit of Kintyre Street and the south limit of the road
Sheringham Street	The south limit of Ebby Avenue and the south limit of Berwick Avenue
Sherwood Crescent	The west limit of Sanford Crescent (southerly intersection) and the south limit of Sanford Crescent (northerly intersection)

COLUMN 1 HIGHWAY	COLUMN 2 BETWEEN
Simmons Boulevard	The east limit of Pluto Drive (southerly intersection) and the east limit of Pluto Drive (northerly intersection)
Simmons Boulevard	The east limit of Langston Drive (northerly intersection) and the east limit of the road
Skelton Boulevard	The south limit of Linkdale Road and the north limit of Tolton Drive
Slater Circle	The east limit of Murray Street and the east limit of the intersection of Slater Circle with itself
Snow Leopard Court	The south limit of Mountainberry Road and the south limit of the road
Softneedle Avenue	The south limit of Peter Robertson Boulevard and the west limit of Fernforest Drive
Solway Avenue	The south limit of Cheviot Crescent and the north limit of Notre Dame Avenue
Somerset Drive	The north limit of Conestoga Drive and the west limit of Mount Forest Drive
Somerset Drive	The east limit of Mount Forest Drive and the west limit of Kennedy Road North
Springview Drive	The west limit of Royal Orchard Drive (northerly intersection) and the north limit of Red Maple Drive
Springview Drive	The south limit of Red Maple Drive and the west limit of Royal Orchard Drive (southerly intersection)
Sprucelands Avenue	The east limit of Fernforest Drive and the north limit of Larkspur Road
St. John's Road	The south limit of Marysfield Drive and the north limit of Countryside Drive
Stanley Carberry Drive	The east limit of Goreway Drive and the north limit of Countryside Drive
Steelwell Road	The west limit of Hedgedale Boulevard and the west limit of Tomken Road
Sterne Avenue	The south limit of Clarence Street and the north limit of Eldomar Avenue
Stillwater Crescent	The north limit of Brookview Road (westerly intersection) and the north limit of Brookview Road (easterly intersection)
Stonegate Drive	The south limit of Mayfield Road and the north limit of Kenpark Avenue
Stoneledge Circle	The west limit of Stoneledge Circle with itself and the west limit of Red Stag Road
Summerlea Road	The west limit of Gateway Boulevard and the north limit of Clark Boulevard

COLUMN 1 HIGHWAY	COLUMN 2 BETWEEN
Summerlea Road	The south limit of Clark Boulevard and the north limit of Walker Drive
Sunforest Drive	The north limit of the road and the north limit of Wexford Road
Sunforest Drive	The south limit of Wexford Road and the north limit of Bovaird Drive
Sun Pac Boulevard	The south limit of Williams Parkway East and the south limit of Progress Court
Sutherland Avenue	The east limit of Hansen Road North and the north limit of Reigate Avenue
Sutherland Avenue	The south limit of Reigate Avenue and the north limit of Madoc Drive
Sutter Avenue	The west limit of Conestoga Drive and the north limit of Dalzell Avenue
Swennen Drive	The north limit of the road and the west limit of the road
Talbot Street	The east limit of Vodden Street West and the east limit of Martindale Crescent
Tanager Square	The south limit of Braidwood Lake Road and the south limit of the intersection of Tanager Square with itself
Terese Road	The west limit of Dixie Road and the south limit of Clark Boulevard
Thomas Street	The south limit of David Street and the north limit of Church Street West
Timberlane Drive	The south limit of Ray Lawson Boulevard and the east limit of the road
Tolton Drive	The east limit of Newton Road and the west limit of Centre Street North
Tomken Road	The south limit of Steeles Avenue East and the south border
Torbram Road	The south limit of Countryside Drive and the north limit of Steeles Avenue East
Torrance Woods	The north limit of Charolais Boulevard (westerly intersection) and the west limit of Elgin Drive
Torrance Woods	The east limit of Elgin Drive and the north limit of Charolais Boulevard
Trailridge Drive	The east limit of Royal Orchard Drive and the east limit of Saddletree Trail (westerly intersection)
Trammell Lane	The west limit of Duggan Drive and the east limit of Moffat Avenue

COLUMN 1 HIGHWAY	COLUMN 2 BETWEEN
Tremblay Street	The east limit of Hurontario Street and the west limit of Sunforest Drive
Trueman Street	The south limit of John Street and the south limit of Eastern Avenue
Tulip Drive	The south limit of Kingknoll Drive and the west limit of Windmill Boulevard
Tullamore Road	The east limit of Bartley Bull Parkway and the west limit of Kennedy Road South
Turtlecreek Boulevard	The north limit of County Court Boulevard and the east limit of the road
Union Street	The south limit of Church Street East and the north limit of Queen Street East
Ural Circle	The south limit of Red Stag Road and the south limit of Ural Circle with itself
Valonia Drive	The east limit of Willerton Close and the west limit of Hinchley Wood Grove
Van Kirk Drive	The north limit of the road and the north limit of Highway #7
Victoria Street	The north limit of the road and the south limit of Church Street
Viewmount Crescent	The north limit of the road and the east limit of Colonel Bertram Road
Vivians Crescent	The south limit of Drinkwater Road (easterly intersection) and the south limit of Drinkwater Road (westerly intersection)
Vodden Street West	The south limit of Williams Parkway West and the north limit of Brookview Road
Vodden Street West	The south limit of Brookview Road and the west limit of English Street/Pleasantview Avenue
Vodden Street West	The east limit of English Street/Pleasantview Avenue and the west limit of Isabella Street
Vodden Street East	The east limit of Main Street North and the west limit of Howden Boulevard
Walker Drive	The east limit of Gateway Boulevard and the north limit of Clark Boulevard
Walker Drive	The south limit of Clark Boulevard and the east limit of Torbram Road
Watson Crescent	The west limit of Castlemore Drive (northerly intersection) and the west limit of Bartley Bull Parkway
Wayne Nicol Drive	The south limit of Flowertown Avenue and the north limit of Candy Crescent

COLUMN 1 HIGHWAY	COLUMN 2 BETWEEN
Welbeck Drive	The west limit of Northwood Drive and the west limit of Windermere Crescent
Wellington Street West	The east limit of Elizabeth Street South and the west limit of Main Street South
Wellington Street East	The east limit of Chapel Street and the west limit of James Street
West Drive	The south limit of Queen Street East and the north limit of Steeles Avenue East
West Street	The south limit of Railroad Street and the north limit of Nelson Street West
Westcreek Boulevard	The west limit Hedgedale Boulevard and the west limit of Tomken Road
Westmorland Avenue	The south limit of Dalzell Avenue and the south limit of the road
Wexford Road	The east limit of Sunforest Drive and the west limit of Conestoga Drive
Wexford Road	The east limit of Conestoga Drive and the west limit of Kennedy Road North
Weybridge Trail	The south limit of Rutherford Road North (southerly intersection) and the south limit of Rutherford Road North (northerly intersection)
Whitehaven Drive	The south limit of Wexford Road and the west limit of Beisel Court
Wikander Way	The east limit of Rutherford Road North (northerly intersection) and the east limit of Rutherford Road North (southerly intersection)
Wildberry Crescent	The south limit of Sprucelands Avenue (westerly intersection) and the west limit of Sprucelands Avenue (easterly intersection)
Wildercroft Avenue	The east limit of Hinchley Avenue and the north limit of the road
Wilkinson Road	The south limit of Advance Boulevard and the east limit of Tomken Road (southerly intersection)
Williams Parkway East	The east limit of Hurontario Street and the west limit of Sun Pac Boulevard
Williams Parkway West	The east limit of McLaughlin Road North and the west limit of Hurontario Street
Windermere Court	The north limit of Welbeck Drive and the north limit of Flowertown Avenue
Windmill Boulevard	The south limit of Steeles Avenue West and the north limit of Kingknoll Drive
Windmill Boulevard	The south limit of Kingknoll Drive and the north limit of Ray Lawson Boulevard

COLUMN 1
HIGHWAY

COLUMN 2
BETWEEN

Winterfold Drive

The north limit of Rutherford Road North (westerly intersection) and the north limit of Rutherford Road North (easterly intersection)

Woodward Avenue

The east limit of Centre Street North and the west limit of Beech Street

Woolridge Court

The east limit of Windmill Boulevard and the east limit of the road

SCHEDULE IV

SCHEDULE IV TO BYLAW 93-93

STOP SIGNS

Revision/Printing Date: 1993 11 23

COLUMN 1
INTERSECTION

COLUMN 2
FACING TRAFFIC

Ackerman Avenue/Phelps Drive and Flowertown Avenue

Northbound on Phelps Drive

Ackerman Avenue/Phelps Drive and Flowertown Avenue

Southbound on Ackerman Avenue

Ackerman Avenue/Phelps Drive and Flowertown Avenue

Eastbound on Flowertown Avenue

Ackerman Avenue/Phelps Drive and Flowertown Avenue

Westbound on Flowerown Avenue

Alexandria Gate/Alexandria Crescent and Autumn Boulevard

Northbound on Autumn Boulevard

Alexandria Gate/Alexandria Crescent and Autumn Boulevard

Southbound on Autumn Boulevard

Appenine Court/Sal Circle and Sal Circle

Northbound of Sal Circle

Archdekin Drive and Herkley Drive

Northbound on Archdekin Drive

Archdekin Drive and Herkley Drive

Southbound on Archdekin Drive

Archdekin Drive and Herkley Drive

Eastbound on Herkley Drive

Archdekin Drive and Madoc Drive (easterly intersection)

Northbound on Archdekin Drive

Archdekin Drive and Madoc Drive (easterly intersection)

Southbound on Archdekin Drive

Archdekin Drive and Madoc Drive (easterly intersection)

Eastbound on Madoc Drive

Archdekin Drive and Petunias Road

Southbound on Archdekin Drive

Archdekin Drive and Petunias Road

Northbound on Archdekin Drive

Archdekin Drive and Petunias Road

Westbound on Petunias Road

COLUMN 1 INTERSECTION	COLUMN 2 FACING TRAFFIC
Ardglen Drive and Centre Street South	Northbound on Centre Street South
Ardglen Drive and Centre Street South	Southbound on Centre Street South
Ardglen Drive and Centre Street South	Westbound on Ardglen Drive
Ashford Court and Radford Drive	Eastbound on Radford Drive
Austin Drive\Warrington Court and Austin Drive	Westbound on Austin Drive
Avondale Boulevard and Balmoral Drive	Northbound on Avondale Boulevard
Avondale Boulevard and Balmoral Drive	Eastbound on Balmoral Drive
Avondale Boulevard and Balmoral Drive	Westbound on Balmoral Drive
Avondale Boulevard and Birchbank Drive	Northbound on Avondale Boulevard
Avondale Boulevard and Birchbank Drive	Southbound on Avondale Boulevard
Avondale Boulevard and Brichbank Drive	Eastbound on Birchbank Drive
Banting Crescent (easterly intersection) and Moffatt Avenue	Northbound on Moffatt Avenue
Banting Crescent (easterly intersection) and Moffatt Avenue	Southbound on Moffatt Avenue
Banting Crescent (easterly intersection) and Moffatt Avenue	Westbound on Banting Crescent
Bartley Bull Parkway and Caldwell Crescent (westerly intersection)	Northbound on Caldwell Crescent
Bartley Bull Parkway and Caldwell Crescent (westerly intersection)	Eastbound on Bartley Bull Parkway
Bartley Bull Parkway and Caldwell Crescent (westerly intersection)	Westbound on Bartley Bull Parkway
Bartley Bull Parkway and Cheltenham Court	Northbound on Bartley Bull Parkway
Bartley Bull Parkway and Cheltenham Court	Southbound on Bartley Bull Parkway
Bartley Bull Parkway and Cheltenham Court	Eastbound on Cheltenham Court

**COLUMN 1
INTERSECTION**

**COLUMN 2
FACING TRAFFIC**

Bartley Bull Parkway and Duncan Bull Drive (easterly intersection)	Eastbound on Bartley Bull Parkway
Bartley Bull Parkway and Duncan Bull Drive (easterly intersection)	Westbound on Bartley Bull Parkway
Bartley Bull Parkway and Duncan Bull Drive (easterly intersection)	Northbound on Duncan Bull Drive
Bartley Bull Parkway and Orchard Drive	Northbound on Orchard Drive
Bartley Bull Parkway and Orchard Drive	Eastbound on Bartley Bull Parkway
Bartley Bull Parkway and Orchard Drive	Westbound on Bartley Bull Parkway
Bartley Bull Parkway and Peel Village Parkway	Southbound on Bartley Bull Parkway
Bartley Bull Parkway and Peel Village Parkway	Northbound on Bartley Bull Parkway
Bartley Bull Parkway and Peel Village Parkway	Eastbound on Peel Village Parkway
Bartley Bull Parkway and Rambler Drive	Northbound on Bartley Bull Parkway
Bartley Bull Parkway and Rambler Drive	Southbound on Bartley Bull Parkway
Bartley Bull Parkway and Rambler Drive	Westbound on Rambler Drive
Bartley Bull Parkway and Roberts Crescent	Eastbound on Roberts Crescent
Bartley Bull Parkway and Roberts Crescent	Northbound on Bartley Bull Parkway
Bartley Bull Parkway and Roberts Crescent	Southbound on Bartley Bull Parkway
Bartley Bull Parkway and Tullamore Road	Westbound on Bartley Bull Parkway
Bartley Bull Parkway and Tullamore Road	Eastbound on Bartley Bull Parkway
Bartley Bull Parkway and Tullamore Road	Southbound on Tullamore Road
Bartley Bull Parkway where it intersects with itself as shown on registered Plan 695	Westbound on Bartley Bull Parkway
Bartley Bull Parkway where it intersects with itself as shown on registered Plan 695	Northbound on Bartley Bull Parkway

COLUMN 1
INTERSECTION

COLUMN 2
FACING TRAFFIC

Bartley Bull Parkway where it intersects with itself as shown on registered Plan 695
Beaconsfield Road/Langdale Crescent and Beaconsfield Road
Beech Street and Church Street East
Beech Street and Church Street East
Beech Street and Church Street East
Beech Street and Church Street East
Beech Street and Salisbury Circle
Beech Street and Salisbury Circle
Beech Street and Salisbury Circle
Beech Street and Woodward Avenue
Beech Street and Woodward Avenue
Beech Street and Woodward Avenue
Beech Street and Woodward Avenue
Braidwood Lake Road and Crenshaw Court
Braidwood Lake Road and Crenshaw Court
Braidwood Lake Road and Crenshaw Court
Braidwood Lake Road and Petworth Road
Braidwood Lake Road and Petworth Road
Braidwood Lake Road and Petworth Road
Braidwood Lake Road and Petworth Road

Southbound on Bartley Bull Parkway
Southbound on Beaconsfield Road
Southbound on Beech Street
Northbound on Beech Street
Eastbound on Church Street East
Westbound on Church Street East
Northbound on Beech Street
Southbound on Beech Street
Eastbound on Salisbury Circle
Northbound on Beech Street
Southbound on Beech Street
Eastbound on Woodward Avenue
Westbound on Woodward Avenue
Eastbound on Crenshaw Court
Northbound on Braidwood Lake Road
Southbound on Braidwood Lake Road
Westbound on Petworth Road
Eastbound on Petworth Road
Northbound on Braidwood Lake Road
Southbound on Braidwood Lake Road

**COLUMN 1
INTERSECTION**

**COLUMN 2
FACING TRAFFIC**

Bramhurst Avenue and Bramwin Court/Nuggett Court

Eastbound on Bramhurst Avenue

Brookview Road and Stillwater Crescent (westerly intersection)

Southbound on Stillwater Crescent

Brookview Road and Stillwater Crescent (westerly intersection)

Eastbound on Brookview Road

Brookview Road and Stillwater Crescent (westerly intersection)

Westbound on Brookview Road

Brookview Road and Vodden Street West

Northbound on Vodden Street West

Brookview Road and Vodden Street West

Southbound on Vodden Street West

Brookview Road and Vodden Street West

Eastbound on Brookview Road

Burgby Avenue/Gowland Gate and Major Wm. Sharpe Drive

Northbound on Major Wm. Sharpe Drive

Burgby Avenue/Gowland Gate and Major Wm. Sharpe Drive

Southbound on Major Wm. Sharpe Drive

Burgby Avenue/Gowland Gate and Major Wm. Sharpe Drive

Eastbound on Gowland Gate

Burgby Avenue/Gowland Gate and Major Wm. Sharpe Drive

Westbound on Burby Avenue

Burtree Drive and Kenpark Avenue (southerly intersection)

Northbound on Kenpark Avenue

Burtree Drive and Kenpark Avenue (southerly intersection)

Southbound on Kenpark Avenue

Burtree Drive and Kenpark Avenue (southerly intersection)

Eastbound on Burtree Drive

Campbell Drive and Fairfield Avenue

Eastbound on Campbell Drive

Campbell Drive and Fairfield Avenue

Westbound on Campbell Drive

Campbell Drive and Fairfield Avenue

Southbound on Fairfield Avenue

Candy Crescent/Fincham Avenue and Major Wm. Sharpe Drive

Northbound on Major Wm. Sharpe Drive

Candy Crescent/Fincham Avenue and Major Wm. Sharpe Drive

Southbound on Major Wm. Sharpe Drive

Candy Crescent/Fincham Avenue and Major Wm. Sharpe Drive

Eastbound on Candy Crescent

COLUMN 1 INTERSECTION	COLUMN 2 FACING TRAFFIC
Candy Crescent/Fincham Avenue and Major Wm. Sharpe Drive	Westbound on Fincham Avenue
Carter Drive and Skegby Road (westerly intersection)	Westbound on Skegby Road
Carter Drive and Skegby Road (easterly intersection)	Eastbound on Skegby Road
Casper Crescent\Sifford Court and Casper Crescent	Southbound on Sifford Court
Castlemore Road and Clarkway Drive	Northbound on Clarkway Drive
Castlemore Road and Clarkway Drive	Southbound on Clarkway Drive
Castlemore Road and Clarkway Drive	Eastbound on Castlemore Road
Castlemore Road and Clarkway Drive	Westbound on Castlemore Road
Castlemore Road and Goreway Drive	Northbound on Goreway Drive
Castlemore Road and Goreway Drive	Southbound on Goreway Drive
Castlemore Road and Goreway Drive	Eastbound on Castlemore Road
Castlemore Road and Goreway Drive	Westbound on Castlemore Road
Castlemore Road and McVean Drive	Northbound on McVean Drive
Castlemore Road and McVean Drive	Southbound on McVean Drive
Castlemore Road and McVean Drive	Eastbound on Castlemore Road
Castlemore Road and McVean Drive	Westbound on Castlemore Road
Cathedral Road and Nanwood Drive	Northbound on Cathedral Road
Cathedral Road and Nanwood Drive	Eastbound on Nanwood Drive
Cathedral Road and Nanwood Drive	Westbound on Nanwood Drive
Centre Street North and Woodward Avenue	Northbound on Centre Street North

COLUMN 1 INTERSECTION	COLUMN 2 FACING TRAFFIC
Centre Street North and Woodward Avenue	Southbound on Centre Street North
Centre Street North and Woodward Avenue	Eastbound on Woodward Avenue
Centre Street North and Woodward Avenue	Westbound on Woodward Avenue
Chapel Street and Wellington Street East	Northbound on Chapel Street
Chapel Street and Wellington Street East	Southbound on Chapel Street
Chapel Street and Wellington Street East	Eastbound on Wellington Street East
Chapel Street and Wellington Street East	Westbound on Wellington Street East
Charolais Boulevard and Moffatt Avenue/Torrance Woods (easterly intersection)	Northbound on Moffatt Avenue
Charolais Boulevard and Moffatt Avenue/Torrance Woods (easterly intersection)	Southbound on Torrance Woods
Charolais Boulevard and Moffatt Avenue/Torrance Woods (easterly intersection)	Westbound on Charolais Boulevard
Charolais Boulevard and Moffatt Avenue/Torrance Woods (easterly intersection)	Eastbound on Charolais Boulevard
Chatsworth Drive/Cumbrian Court and Flowertown Avenue	Eastbound on Flowertown Avenue
Chatsworth Drive/Cumbrain Court and Flowertown Avenue	Westbound on Flowertown Avenue
Chatsworth Drive/Cumbrian Court and Flowertown Avenue	Northbound on Cumbrian Court
Chatsworth Drive/Cumbrian Court and Flowertown Avenue	Southbound on Chatsworth Drive
Cheviot Crescent and Heddon Court	Westbound on Cheviot Crescent
Church Street East and Union Street	Westbound on Church Street East
Church Street East and Union Street	Eastbound on Church Street East
Church Street East and Union Street	Northbound on Union Street
Church Street East and Union Street	Southbound on Alexander Street

COLUMN 1 INTERSECTION	COLUMN 2 FACING TRAFFIC
Clark Boulevard and Delta Park Boulevard/Devon Road	Eastbound on Clark Boulevard
Clark Boulevard and Delta Park Boulevard/Devon Road	Westbound on Clark Boulevard
Clarkway Drive and Countryside Drive	Eastbound on Countryside Drive
Clarkway Drive and Countryside Drive	Westbound on Countryside Drive
Clarkway Drive and Countryside Drive	Northbound on Clarkway Drive
Clarkway Drive and Countryside Drive	Southbound on Clarkway Drive
Conestoga Drive and Primrose Crescent (southerly intersection)	Northbound on Conestoga Drive
Conestoga Drive and Primrose Crescent (southerly intersection)	Southbound on Conestoga Drive
Conestoga Drive and Primrose Crescent (southerly intersection)	Westbound on Primrose Crescent
Conestoga Drive and Wexford Road	Northbound on Conestoga Drive
Conestoga Drive and Wexford Road	Southbound on Conestoga Drive
Conestoga Drive and Wexford Road	Eastbound on Wexford Road
Conestoga Drive and Wexford Road	Westbound on Wexford Road
Countryside Drive and Goreway Drive	Westbound on Countryside Drive
Countryside Drive and Goreway Drive	Eastbound on Countryside Drive
Countryside Drive and Goreway Drive	Northbound on Goreway Drive
Countryside Drive and Goreway Drive	Southbound on Goreway Drive
Countryside Drive and McVean Drive	Westbound on Countryside Drive
Countryside Drive and McVean Drive	Eastbound on Countryside Drive
Countryside Drive and McVean Drive	Northbound on McVean Drive

COLUMN 1 INTERSECTION	COLUMN 2 FACING TRAFFIC
Countryside Drive and McVean Drive	Southbound on McVean Drive
Countryside Drive and Torbram Road	Westbound on Countryside Drive
Countryside Drive and Torbram Road	Eastbound on Countryside Drive
Countryside Drive and Torbram Road	Northbound on Torbram Road
Countryside Drive and Torbram Road	Southbound on Torbram Road
Cowan Road\Gorsebrook Court and Murray Street	Westbound on Gorsebrook Court
Cowan Road\Gorsebrook Court and Murray Street	Eastbound on Cowan Road
Cowan Road\Gorsebrook Court and Murray Street	Northbound on Murray Street
Cowan Road\Gorsebrook Court and Murray Street	Southbound on Murray Street
Craig Street and Mill Street South	Eastbound on Craig Street
Craig Street and Mill Street South	Westbound on Craig Street
Craig Street and Mill Street South	Southbound on Mill Street South
Craig Street and Mill Street South	Northbound on Mill Street South
Crawford Drive and Hansen Road North	Northbound on Hansen Road North
Crawford Drive and Hansen Road North	Southbound on Hansen Road North
Crawford Drive and Hansen Road North	Westbound on Crawford Drive
Creditview Road and Churchville Road (southerly intersection)	Eastbound on Creditview Road
Creditview Road and Old Highway #7	Southbound on Creditview Road
Creditview Road and Churchville Road (southerly intersection)	Northbound on Creditview Road
Dalton Place\Darlington Crescent and Dorset Drive	Northbound on Dorset Drive

COLUMN 1 INTERSECTION	COLUMN 2 FACING TRAFFIC
Dalton Place\Darlington Crescent and Dorset Drive	Southbound on Dorset Drive
Dalton Place\Darlington Crescent and Dorset Drive	Eastbound on Dalton Place
Dalton Place\Darlington Crescent and Dorset Drive	Westbound on Darlington Crescent
Dearbourne Boulevard and Delemere Road	Southbound on Delemere Road
Dearbourne Boulevard and Delemere Road	Eastbound on Dearbourne Boulevard
Dearbourne Boulevard and Delemere Road	Westbound on Dearbourne Boulevard
Dearbourne Boulevard and Dorchester Drive	Southbound on Dorchester Drive
Dearbourne Boulevard and Dorchester Drive	Eastbound on Dearbourne Boulevard
Dearbourne Boulevard and Dorchester Drive	Westbound on Dearbourne Boulevard
Deeside Crescent and Drake Boulevard (easterly intersection)	Eastbound on Drake Boulevard
Delta Park Boulevard/Devon Road and Nevets Road	Eastbound on Nevets Road
Denlow Drive\Plaxton Gate and Moffatt Avenue	Northbound on Moffatt Avenue
Denlow Drive\Plaxton Gate and Moffatt Avenue	Southbound on Moffatt Avenue
Denlow Drive\Plaxton Gate and Moffatt Avenue	Westbound on Denlow Drive
Denlow Drive\Plaxton Gate and Moffatt Avenue	Eastbound on Plaxton Gate
Dorchester Drive and Dorset Drive	Southbound on Dorchester Drive
Dorchester Drive and Dorset Drive	Northbound on Dorchester Drive
Dorchester Drive and Dorset Drive	Eastbound on Dorset Drive
Driftwood Crescent and Driftwood Crescent/Palermo Court	Westbound on Driftwood Crescent
Duncan Bull Drive and Melville Crescent (westerly intersection)	Northbound on Melville Crescent

COLUMN 1 INTERSECTION	COLUMN 2 FACING TRAFFIC
Duncan Bull Drive and Melville Crescent (westerly intersection)	Eastbound on Duncan Bull Drive
Duncan Bull Drive and Melville Crescent (westerly intersection)	Westbound on Duncan Bull Drive
Earnscliffe Circle and Earlsdale Crescent	Southbound on Earlsdale Crescent
Earnscliffe Circle and Earlsdale Crescent	Eastbound on Earnscliffe Circle
Earnscliffe Circle and Earlsdale Crescent	Westbound on Earnscliffe Circle
Edenborough Drive and Easton Place\Ellandale Crescent	Northbound on Edenborough Drive
Edenborough Drive and Easton Place\Ellandale Crescent	Southbound on Edenborough Drive
Edenborough Drive and Easton Place\Ellandale Crescent	Eastbound on Easton Place
Edenborough Drive and Easton Place\Ellandale Crescent	Westbound on Ellendale Crescent
Edenborough Drive and Ellendale Crescent\Essex Place	Northbound on Edenborough Drive
Edenborough Drive and Ellendale Crescent\Essex Place	Southbound on Edenborough Drive
Edenborough Drive and Ellendale Crescent\Essex Place	Eastbound on Essex Place
Edenborough Drive and Ellendale Crescent\Essex Place	Westbound on Ellendale Crescent
Eldomar Avenue and Leinster Road	Northbound on Leinster Road
Eldomar Avenue and Leinster Road	Westbound on Eldomar Avenue
Eldomar Avenue and Leinster Road	Eastbound on Eldomar Avenue
Eldomar Avenue and Marsden Crescent	Northbound on Marsden Crescent
Eldomar Avenue and Marsden Crescent	Southbound on Marsden Crescent
Eldomar Avenue and Marsden Crescent	Westbound on Eldomar Avenue
Eldomar Avenue and Marsden Crescent	Eastbound on Eldomar Avenue

**COLUMN 1
INTERSECTION**

**COLUMN 2
FACING TRAFFIC**

Elgin Drive\Pearson Road and Torrance Woods

Northbound on Pearson Road

Elgin Drive\Pearson Road and Torrance Woods

Southbound on Elgin Drive

Elgin Drive\Pearson Road and Torrance Woods

Eastbound on Torrance Woods

Elgin Drive\Pearson Road and Torrance Woods

Westbound on Torrance Woods

Elizabeth Street South and Harold Street

Northbound on Elizabeth Street South

Elizabeth Street South and Harold Street

Southbound on Elizabeth Street South

Elizabeth Street South and Harold Street

Eastbound on Harold Street

Elizabeth Street South and Harold Street

Westbound on Harold Street

Elizabeth Street South and Wellington Street West

Eastbound on Wellington Street West

Elizabeth Street South and Wellington Street West

Westbound on Wellington Street West

Elizabeth Street South and Wellington Street West

Southbound on Elizabeth Street South

Elizabeth Street South and Wellington Street West

Northbound on Elizabeth Street South

Elliott Street and Frederick Street

Northbound on Elliott Street

Elliott Street and Frederick Street

Southbound on Elliott Street

Elliott Street and Frederick Street

Eastbound on Frederick Street

Elliott Street and Frederick Street

Westbound on Frederick Street

English Street\Pleasantview Avenue and Vodden Street West

Northbound on Pleasantview Avenue

English Street\Pleasantview Avenue and Vodden Street West

Southbound on English Street

English Street\Pleasantview Avenue and Vodden Street West

Eastbound on Vodden Street West

English Street\Pleasantview Avenue and Vodden Street West

Westbound on Vodden Street West

COLUMN 1
INTERSECTION

COLUMN 2
FACING TRAFFIC

Estateview Circle\Evergreen Avenue\Glenbrook Boulevard

Westbound on Glenbrook Boulevard

Estateview Circle\Evergreen Avenue\Glenbrook Boulevard

Eastbound on Estateview Circle

Fern Valley Crescent and Fern Valley Crescent/Morningdew Crescent

Southbound on Fern Valley Crescent

Fernbank Road and Folkstone Crescent

Eastbound on Folkstone Crescent

Fernbank Road and Folkstone Crescent

Northbound on Folkstone Crescent

Fernbank Road and Folkstone Crescent

Westbound on Fernbank Road

Fidelia Crescent (southerly intersection) and Folkstone Crescent

Northbound on Folkstone Crescent

Fidelia Crescent (southerly intersection) and Folkstone Crescent

Southbound on Folkstone Crescent

Fidelia Crescent (southerly intersection) and Folkstone Crescent

Westbound on Fidelia Crescent

Flowertown Avenue and Grange Drive

Westbound on Flowertown Avenue

Flowertown Avenue and Grange Drive

Eastbound on Flowertown Avenue

Flowertown Avenue and Grange Drive

Northbound on Grange Drive

Flowertown Avenue and Major Wm. Sharpe Drive

Northbound on Major Wm. Sharpe Drive

Flowertown Avenue and Major Wm. Sharpe Drive

Southbound on Major Wm. Sharpe Drive

Flowertown Avenue and Major Wm. Sharpe Drive

Eastbound on Flowertown Avenue

Flowertown Avenue and Major Wm. Sharpe Drive

Westbound on Flowertown Avenue

Frederick Street and McMurchy Avenue South

Northbound on McMurchy Avenue South

Frederick Street and McMurchy Avenue South

Southbound on McMurchy Avenue South

Frederick Street and McMurchy Avenue South

Westbound on Frederick Street

Frederick Street and Mill Street South

Southbound on Mill Street South

COLUMN 1 INTERSECTION	COLUMN 2 FACING TRAFFIC
Frederick Street and Mill Street South	Northbound on Mill Street South
Frederick Street and Mill Street South	Eastbound on Frederick Street
Frederick Street and Mill Street South	Westbound on Frederick Street
Garden Avenue\Greenleaf Crescent and Murray Street	Southbound on Murray Street
Gateway Boulevard and Walker Drive\Summerlea Road	Southbound on Gateway Boulevard
Gatewood Drive and Greenbriar Road	Westbound on Gatewood Drive
Gatewood Drive and Greenbriar Road	Northbound on Greenbriar Rd
Gatewood Drive and Greenbriar Road	Southbound on Greenbriar Rd
Geneva Crescent and Greenmount Road (easterly intersection)	Northbound on Geneva Crescent
Geneva Crescent and Greenmount Road (easterly intersection)	Eastbound on Greenmount Road
Geneva Crescent and Greenmount Road (easterly intersection)	Westbound on Greenmount Road
George Street North and Nelson Street West	Northbound on George Street North
George Street North and Nelson Street West	Southbound on George Street North
George Street North and Nelson Street West	Eastbound on Nelson Street West
George Street North and Nelson Street West	Westbound on Nelson Street West
Goldcrest Road and Goodwood Road	Northbound on Goldcrest Road
Goldcrest Road and Goodwood Road	Southbound on Goldcrest Road
Goldcrest Road and Goodwood Road	Eastbound on Goodwood Road
Gondola Crescent and Greenbriar Road (southerly intersection)	Westbound on Gondola Crescent
Gondola Crescent and Greenbriar Road (southerly intersection)	Northbound on Greenbriar Road

COLUMN 1
INTERSECTION

COLUMN 2
FACING TRAFFIC

Gondola Crescent and Greenbriar Road (southerly intersection)	Southbound on Greenbriar Road
Grenoble Boulevard and Greenbriar Road\Glenforest Road	Northbound on Grenoble Boulevard
Grenoble Boulevard and Greenbriar Road\Glenforest Road	Southbound on Grenoble Boulevard
Grenoble Boulevard and Greenbriar Road\Glenforest Road	Eastbound on Glenforest Road
Grenoble Boulevard and Greenbriar Road\Glenforest Road	Westbound on Greenbriar Road
Gretna Drive and Horwood Drive	Southbound on Gretna Drive
Gretna Drive and Horwood Drive	Northbound on Gretna Drive
Gretna Drive and Horwood Drive	Westbound on Horwood Drive
Gretna Drive and Kimbark Drive	Westbound on Gretna Drive
Gretna Drive and Kimbark Drive	Northbound on Kimbark Drive
Gretna Drive and Kimbark Drive	Southbound on Kimbark Drive
Hansen Road North and Lauderdale Road	Northbound on Hansen Road North
Hansen Road North and Lauderdale Road	Southbound on Hansen Road North
Hansen Road North and Lauderdale Road	Westbound on Lauderdale Road
Harold Street and McMurchy Avenue South	Northbound on McMurchy Avenue South
Harold Street and McMurchy Avenue South	Westbound on Harold Street
Harold Street and McMurchy Avenue South	Eastbound on Harold Street
Harold Street and McMurchy Avenue South	Southbound on McMurchy Avenue South
Harold Street and Mill Street South	Southbound on Mill Street South
Harold Street and Mill Street South	Northbound on Mill Street South

COLUMN 1
INTERSECTION

COLUMN 2
FACING TRAFFIC

Harold Street and Mill Street South

Westbound on Harold Street

Harold Street and Mill Street South

Eastbound on Harold Street

Harper Road and Jersey Avenue

Southbound on Harper Road

Harper Road and Jersey Avenue

Northbound on Harper Road

Harper Road and Jersey Avenue

Westbound on Jersey Avenue

Hazelwood Drive and Hillside Drive

Northbound on Hillside Drive

Hazelwood Drive and Hillside Drive

Southbound on Hillside Drive

Hazelwood Drive and Hillside Drive

Westbound on Hazelwood Drive

Heath Drive and Hillside Drive

Southbound on Heath Drive

Heath Drive and Hillside Drive

Eastbound Hillside Drive

Heath Drive and Hillside Drive

Westbound Hillside Drive

Heath Drive and Lindhurst Street

Northbound Heath Drive

Heath Drive and Lindhurst Street

Southbound Heath Drive

Heath Drive and Lindhurst Street

Eastbound Lindhurst Street

Herdmans Road and Mast Drive/New London Court

Westbound on Herdmans Road

Hillside Drive and Lambeth Street\Locksley Place

Northbound Lambeth Street

Hillside Drive and Lambeth Street\Locksley Place

Southbound Locksley Place

Hillside Drive and Lambeth Street\Locksley Place

Eastbound Hillside Drive

Hillside Drive and Lambeth Street\Locksley Place

Westbound Hillside Drive

Isabella Street and Rosedale Avenue

Northbound on Isabella Street

**COLUMN 1
INTERSECTION**

**COLUMN 2
FACING TRAFFIC**

Isabella Street and Rosedale Avenue

Southbound on Isabella Street

Isabella Street and Rosedale Avenue

Eastbound on Rosedale Avenue

Isabella Street and Rosedale Avenue

Westbound on Rosedale Avenue

Isabella Street and Vodden Street West

Northbound on Isabella Street

Isabella Street and Vodden Street West

Southbound on Isabella Street

Isabella Street and Vodden Street West

Eastbound on Vodden Street West

Isabella Street and Vodden Street West

Westbound on Vodden Street West

Jay Street/Silverstream Road and Muskoka Street

Southbound on Muskoka Street

John Street and Lynch Street

Northbound on Lynch Street

John Street and Lynch Street

Southbound on Lynch Street

John Street and Lynch Street

Eastbound on John Street

John Street and Lynch Street

Westbound on John Street

John Street and Mary Street

Northbound on Mary Street

John Street and Mary Street

Southbound on Mary Street

John Street and Mary Street

Eastbound on John Street

John Street and Mary Street

Westbound on John Street

John Street and Trueman Street

Northbound on Trueman Street

John Street and Trueman Street

Southbound on Trueman Street

John Street and Trueman Street

Eastbound on John Street

John Street and Trueman Street

Westbound on John Street

COLUMN 1 INTERSECTION	COLUMN 2 FACING TRAFFIC
Kingknoll Drive and Windmill Boulevard	Westbound on Kingknoll Drive
Kingknoll Drive and Windmill Boulevard	Eastbound on Kingknoll Drive
Kingknoll Drive and Windmill Boulevard	Northbound on Windmill Boulevard
Kingknoll Drive and Windmill Boulevard	Southbound on Windmill Boulevard
Kingswood Drive and Linkdale Road (westerly intersection)	Eastbound on Linkdale Road
Kingswood Drive and Linkdale Road (westerly intersection)	Westbound on Linkdale Road
Kingswood Drive and Linkdale Road (westerly intersection)	Northbound on Kingswood Drive
Knightsbridge Road and Team Canada Drive	Southbound on Team Canada Drive
Knightsbridge Road and Team Canada Drive	Westbound on Knightsbridge Road
La France Road and Liberation Drive	Southbound Liberation Drive
La France Road and Liberation Drive	Westbound La France Road
La France Road and Liberation Drive	Eastbound La France Road
Lambeth Street and Lancefield Crescent\Levine Court	Northbound Levine Court
Lambeth Street and Lancefield Crescent\Levine Court	Southbound Lancefield Crescent
Lambeth Street and Lancefield Crescent\Levine Court	Eastbound Lambeth Street
Lambeth Street and Lancefield Crescent\Levine Court	Westbound Lambeth Street
Lambeth Street and Lancefield Crescent\Lombardy Crescent	Northbound Lombardy Crescent
Lambeth Street and Lancefield Crescent\Lombardy Crescent	Southbound Lancefield Crescent
Lambeth Street and Lancefield Crescent\Lombardy Crescent	Eastbound Lambeth Street
Lambeth Street and Lancefield Crescent\Lombardy Crescent	Westbound Lambeth Street

COLUMN 1 INTERSECTION	COLUMN 2 FACING TRAFFIC
Langston Drive and Saturn Drive\Simmons Boulevard	Northbound Langston Drive
Langston Drive and Saturn Drive\Simmons Boulevard	Southbound Langston Drive
Langston Drive and Saturn Drive\Simmons Boulevard	Eastbound Simmons Boulevard
Langston Drive and Saturn Drive\Simmons Boulevard	Westbound Saturn Drive
Lascelles Boulevard and Leander Street	Westbound on Lascelles Boulevard
Lascelles Boulevard and Leander Street	Southbound on Leander Street
Lascelles Boulevard and Leander Street	Northbound on Leander Street
Laurelcrest Street and Lorraine Crescent (northerly intersection)	Eastbound on Lorraine Crescent
Laurelcrest Street and Lorraine Crescent (northerly intersection)	Northbound on Laurelcrest Street
Laurelcrest Street and Lorraine Crescent (northerly intersection)	Southbound on Laurelcrest Street
Lorne Avenue\ Lorne Court and Mill Street North	Southbound on Mill Street North
Lorne Avenue\ Lorne Court and Mill Street North	Northbound on Mill Street North
Marlborough Street and Massey Street	Westbound on Marlborough Street
Marlborough Street and Massey Street	Southbound on Massey Street
Marlborough Street and Massey Street	Northbound on Massey Street
Mill Street South and Campkin Street\ Howell Street	Southbound on Mill Street South
Mill Street South and Campkin Street\ Howell Street	Northbound on Mill Street South
Mill Street South and Campkin Street\ Howell Street	Eastbound on Howell Street
Mill Street South and Campkin Street\ Howell Street	Westbound on Campkin Street
Mill Street North and Nelson Street West	Northbound on Mill Street North

COLUMN 1 INTERSECTION	COLUMN 2 FACING TRAFFIC
Mill Street North and Nelson Street West	Southbound on Mill Street North
Mill Street North and Nelson Street West	Eastbound on Nelson Street West
Mill Street North and Nelson Street West	Westbound on Nelson Street West
Mill Street North and Rosedale Avenue	Northbound on Mill Street North
Mill Street North and Rosedale Avenue	Eastbound on Rosedale Avenue
Mill Street North and Rosedale Avenue	Westbound on Rosedale Avenue
Mill Street South and Wellington Street West	Northbound on Mill Street South
Mill Street South and Wellington Street West	Southbound on Mill Street South
Mill Street South and Wellington Street West	Eastbound on Wellington Street West
Mill Street South and Wellington Street West	Westbound on Wellington Street West
Moffat Avenue and Tait Boulevard\Talon Gate	Northbound on Tait Boulevard
Moffat Avenue and Tait Boulevard\Talon Gate	Southbound on Talon Gate
Moffat Avenue and Tait Boulevard\Talon Gate	Westbound on Moffat Avenue
Moffat Avenue and Tait Boulevard\Talon Gate	Eastbound on Moffat Avenue
Mount Forest Drive and Somerset Drive	Southbound on Mount Forest Drive
Mount Forest Drive and Somerset Drive	Westbound on Somerset Drive
Mount Forest Drive and Somerset Drive	Eastbound on Somerset Drive
Mount Pleasant Drive\Pinellas Drive and Killarney Court	Southbound on Mt. Pleasant Drive
Newbridge Crescent and Northampton Street	Westbound on Northampton Street
Newbridge Crescent and Northampton Street	Eastbound on Northampton Street

COLUMN 1 INTERSECTION	COLUMN 2 FACING TRAFFIC
Newbridge Crescent and Northampton Street	Northbound on Newbridge Crescent
Newcastle Crescent (easterly intersection) and Northampton Street	Westbound on Northampton Street
Newcastle Crescent (easterly intersection) and Northampton Street	Eastbound on Northampton Street
Newcastle Crescent (easterly intersection) and Northampton Street	Northbound on Newcastle Crescent
Newdale Place and Newdale Place	Southbound on Newdale Place
Newdale Place and Nordique Place/Newdale Place	Westbound on Newdale Place
Newport Street and Northcliffe Street	Westbound on Northcliffe Street
Newport Street and Northcliffe Street	Southbound on Newport Street
Newport Street and Northcliffe Street	Northbound on Newport Street
Parkview Place and Pine Tree Crescent (northerly intersection)	Southbound on Parkview Place
Pebblestone Circle and Pebblestone Circle/Shallimar Court	Southbound on Pebblestone Circle
Peel Centre Drive and Team Canada Drive	Northbound on Team Canada Drive
Pelican Wood and Philosopher's Trail	Northbound Pelican Wood
Pelican Wood and Philosopher's Trail	Eastbound Philosopher's Trail
Pelican Wood and Philosopher's Trail	Westbound Philosopher's Trail
Pennywood Road and Seaborn Road	Northbound on Pennywood Road
Pennywood Road and Seaborn Road	Eastbound on Seaborn Road
Pennywood Road and Seaborn Road	Westbound on Seaborn Road
Penbury Gate and Radford Road	Northbound on Penbury Gate
Petworth Road\Shadywood Road and Tremont Court	Southbound on Shadywood Road

COLUMN 1 INTERSECTION	COLUMN 2 FACING TRAFFIC
Rawlings Crescent and Royal Palm Drive (southerly intersection)	Southbound on Royal Palm Drive
Rawlings Crescent and Royal Palm Drive (southerly intersection)	Eastbound on Rawlings Crescent
Rawlings Crescent and Royal Palm Drive (southerly intersection)	Northbound on Royal Palm Drive
Red Stag Road and Sal Circle	Eastbound on Red Stag Road
Reynier Drive and Richvale Drive (southerly intersection)	Northbound on Richvale Drive
Reynier Drive and Richvale Drive (southerly intersection)	Southbound on Richvale Drive
Reynier Drive and Richvale Drive (southerly intersection)	Eastbound on Reynier Drive
Rutherford Road North and Reigate Avenue	Northbound on Rutherford Road North
Rutherford Road North and Reigate Avenue	Southbound on Rutherford Road North
Rutherford Road North and Reigate Avenue	Eastbound on Reigate Avenue
Rutherford Road North and Winterfold Drive (easterly intersection)	Westbound on Rutherford Road North
Rutherford Road North and Winterfold Drive (easterly intersection)	Eastbound on Rutherford Road North
Rutherford Road North and Winterfold Drive (easterly intersection)	Southbound on Winterfold Drive
Saddletree Trail and Saddletree Trail/Ridge Valley Court	Southbound on Saddletree Trail
Sal Circle and Sal Circle	Westbound on Sal Circle
Scott Street and Scott Street/Wilson Avenue	Northbound on Scott Street
Sunforest Drive and Wexford Road	Northbound on Sunforest Drive
Sunforest Drive and Wexford Road	Southbound on Sunforest Drive
Sunforest Drive and Wexford Road	Eastbound on Wexford Road
Sunforest Drive and Wexford Road	Westbound on Wexford Road

SCHEDULE X

SCHEDULE X TO BYLAW 93-93

RATE OF SPEED

Revision/Printing Date: 1993 11 23

COLUMN 1 HIGHWAY	COLUMN 2 RATE OF SPEED	COLUMN 3 BETWEEN
Aloma Crescent	40	Avondale Boulevard (westerly intersection) and Avondale Boulevard (easterly intersection)
Bartley Bull Parkway	40	A point 150 metres north of the north limit of Parkholme School property and a point 150 metres south of the south limit of Sir Wilfred Laurier Public School property
Beech Street	40	Centre Street North and Woodward Avenue
Birchbank Road	40	A point 195 metres west of Avondale Boulevard and Avondale Boulevard
Bramalea Road	70	Mayfield Road and a point 60 metres north of Bovaird Drive
Bramalea Road	60	A point 60 metres north of Bovaird Drive and the southerly limit of the City of Brampton
Brenda Avenue	40	Harold Street and Kingsview Boulevard
Castlemore Road	70	Airport Road and Highway No. 50
Centre Street North	40	A point 315 metres north of Vodden Street East and Vodden Street East
Centre Street South	40	The southerly limit of the Canadian National Railway right-of-way and a point 150 metres south of the southerly limit of Haslemere Avenue
Chinguacousy Road	80	Mayfield Road and Major Wm. Sharpe Drive
Chinguacousy Road	70	Major Wm. Sharpe Drive and the southerly limit of the City of Brampton
Church Street East	40	Main Street North and Scott Street
Clarence Street	40	Main Street South and John Beck Crescent
Clark Boulevard	40	A point 235 metres east of Braemar Drive and a point 600 metres east of Braemar Drive

COLUMN 1 HIGHWAY	COLUMN 2 RATE OF SPEED	COLUMN 3 BETWEEN
Clark Boulevard	40	Edenborough Drive and Esplanade Road
Clarkway Drive	70	Mayfield Road and Highway No. 50
Cloverdale Drive	40	Clark Boulevard and Balmoral Drive
Coleraine Drive	70	Mayfield Road and Highway No. 50
Colonel Bertram Road	40	A point 50 metres south of Ayrshire Court and Hambley Court
Conestoga Drive	40	Primrose Crescent (southerly intersection) and Wexford Road
Countryside Drive	70	Heart Lake Road and Highway No. 50
Creditview Road	80	Mayfield Road and a point 350 metres north of Queen Street West
Creditview Road	60	A point 350 metres north of Queen Street West and a point 450 metres south of Queen Street West
Creditview Road	70	A point 450 metres south of Queen Street West and a point 1,290 metres south of Queen Street West
Ebenezer Road	70	McVean Drive and Highway No. 50
Edenborough Drive	40	Clark Boulevard and Balmoral Drive
Eldomar Avenue	40	Meadowland Drive and Cornwall Road
Elliott Street	40	A point 84 metres north of Craig Street and Frederick Street
Farmhouse Court	70	The north limit of the road and Tomken Road
Glidden Road	60	Kennedy Road South and West Drive
Goldcrest Road	40	Central Park Drive and Gable Place
Goreway Drive	70	Mayfield Road and the southerly limit of the City of Brampton
Greenbriar Road	40	Glenfield Crescent (southerly intersection) and Central Park Drive
Guest Street	40	Main Street South and Mary Street

COLUMN 1 HIGHWAY	COLUMN 2 RATE OF SPEED	COLUMN 3 BETWEEN
Hansen Road North	40	Crawford Drive and Lauderdale Road
Harold Street	40	McLaughlin Road South and McMurphy Avenue South
Heart Lake Road	70	Mayfield Road and Bovaird Drive
Heritage Road	70	Mayfield Road and the north limit of Highway #7
Heritage Road	60	The south limit of Highway #7 and the southerly limit of the City of Brampton
Hillside Drive	40	Heath Drive and Dixie Road
Howden Boulevard	40	Dixie Road and Central Park Drive
Hurontario Street	60	Bovaird Drive and a point 925 metres south of Bovaird Drive
Hurontario Street	60	Steeles Avenue and Ray Lawson Boulevard
Hurontario Street	80	Ray Lawson Boulevard and the southerly limit of the City of Brampton
Jefferson Road	40	Jasper Crescent (southerly intersection) and Jacobs Square
Kennedy Road North	60	Mayfield Road and Notre Dame Avenue
Kennedy Road North	40	Notre Dame Avenue and Bovaird Drive
Kennedy Road South	40	Steeles Avenue East and Hartford Trail
Kennedy Road South	60	Hartford Trail and a point 1227 metres south of Hartford Trail
Kennedy Road South	80	A point 1227 metres south of Hartford Trail and the southerly limit of the City of Brampton
Laurelcrest Street	40	Vodden Street East and Queen Street East
Main Street South	60	Nanwood Drive and Steeles Avenue
Maple Avenue	40	The north limit of the road and Scott Street
Massey Street	40	MacKay Street North and Marblehead Crescent (westerly intersection)

COLUMN 1 HIGHWAY	COLUMN 2 RATE OF SPEED	COLUMN 3 BETWEEN
McLaughlin Road North	80	Mayfield Road and a point 150 metres north of Sandalwood Parkway West
McLaughlin Road North	70	A point 150 metres north of Sandalwood Parkway West and a point 150 metres north of Williams Parkway West
McLaughlin Road North	60	A point 150 metres north of Williams Parkway West and a point 317 metres north of Holtby Avenue
McLaughlin Road North	60	Canadian Pacific Railway tracks and the southerly limit of the City of Brampton
McMurchy Avenue South	40	Queen Street West and Charolais Boulevard
McVean Drive	70	Mayfield Road and Highway No. 7
Mill Street South	40	Elliott Street and Elgin Drive
Nanwood Drive	40	Main Street South and Cornwall Road
North Park Drive	40	A point 259 metres north of Williams Parkway East and a point 705 metres north of Williams Parkway East
North Park Drive	40	A point 932 metres north of Williams Parkway East and a point 1346 metres north of Williams Parkway East
North Park Drive	60	Torbram Road and Airport Road
Orenda Road	60	Kennedy Road South and Bramalea Road
Richvale Drive	40	Kennedy Road North and Sandalwood Parkway East
Richvale Drive	40	The south limit of Moorehead Crescent (northerly intersection) and the north limit of Cheviot Crescent (northerly intersection)
Rutherford Road North	40	Weybridge Trail (westerly intersection) and Stephenson Court
Rutherford Road South	60	Queen Street East and Steeles Avenue East
Scott Street	40	Nelson Street East and Queen Street East
Sutter Avenue	40	Conestoga Drive and Dalzell Avenue
Tomken Road	80	Steeles Avenue East and the southerly limit of the City of Brampton
Torbram Road	70	Mayfield Road and Bovaird Drive

COLUMN 1 HIGHWAY	COLUMN 2 RATE OF SPEED	COLUMN 3 BETWEEN
Torbram Road	60	Bovaird Drive and the southerly limit of the City of Brampton
Vodden Street East	40	Centre Street North and Garfield Crescent (easterly intersection)
Wanless Drive	80	Winston Churchill Boulevard and Creditview Road
Wanless Drive	60	Creditview Road and McLaughlin Road North
Wanless Drive	80	McLaughlin Road North and Highway No. 10
West Drive	60	Queen Street East and Steeles Avenue East
Williams Parkway	60	McLaughlin Road North and Franceschini Drive
Williams Parkway East	60	North Park Drive and a point 197 metres east of Mansfield Street (easterly intersection)
Williams Parkway East	60	Grenoble Boulevard/Jordan Boulevard and the easterly limit of the street

SCHEDULE XI

SCHEDULE XI TO BYLAW 93-93

HEAVY TRUCKS

Revision/Printing Date: 1993 11 23

COLUMN 1 HIGHWAY	COLUMN 2 BETWEEN	COLUMN 3 TIMES OR DAYS
Alexandria Gate	Autumn Boulevard and Bramalea Road	Anytime
Algonquin Boulevard	Addington Crescent and Bramalea Road	Anytime
Amsterdam Crescent	McLaughlin Road North and Denison Avenue	Anytime
Andrew Street	Mayfield Road and the south limit of the road	Anytime
Avondale Boulevard	Balmoral Drive and Bramalea Road	Anytime
Balmoral Drive	Dixie Road and Torbram Road	Anytime
Beamish Court	The Gore Road and the north limit of the road	Anytime
Bellini Avenue	Countryside Drive and Michelangelo Boulevard	Anytime
Birchbank Road	Dixie Road and Avondale Boulevard	Anytime
Black Oak Drive	Dixie Road and Fernforest Drive	Anytime
Bowman Avenue	McVean Drive and the east limit of the road	Anytime
Braemore Road	McLaughlin Road North and the east limit of the road	Anytime
Bramalea Road	Mayfield Road and East Drive	11:00 p.m.-6:30 a.m.
Brookview Road	McLaughlin Road North and Vodden Street West	Anytime
Burt Drive	Chinguacousy Drive and Major Wm. Sharpe Drive	Anytime
Cadetta Road	The west limit of the road and Highway No. 50	Anytime

COLUMN 1 HIGHWAY	COLUMN 2 BETWEEN	COLUMN 3 TIMES OR DAYS
Campbell Drive	Flowertown Avenue and McLaughlin Road North	Anytime
Castlemore Road	Airport Road and The Gore Road	Anytime
Carnforth Drive	Conservation Drive and Kennedy Road North	Anytime
Central Park Drive	Clark Boulevard and Torbram Road	Anytime
Centre Street North	Williams Parkway East and Kennedy Road North	Anytime
Chamney Court	The north limit of the road and Kennedy Road South	Anytime
Charles Street	June Avenue and Kennedy Road North	Anytime
Charolais Boulevard	Chinguacousy Road and Main Street South	Anytime
Christie Drive	Kennedy Road North and Kenpark Avenue	Anytime
Church Street East	Main Street North and Kennedy Road North	Anytime
Church Street (Churchville)	Churchville Road and Victoria Street	Anytime
Clarence Street	Main Street South and Kennedy Road South	Anytime
Clark Boulevard	Dixie Road and Torbram Road	Anytime
Cochrane Avenue	Kennedy Road North and Richvale Drive	Anytime
Conestoga Drive	Bovaird Drive and Kennedy Road North	Anytime
Conservation Drive	Hurontario Street and Kennedy Road North	Anytime
Corona Gate	McLaughlin Road South and Bufford Drive	Anytime
County Court Boulevard	Hurontario Street and Hurontario Street	Anytime
Crescent Hill Drive North	Dixie Road and Crescent Hill Drive South	Anytime
Crescent Hill Drive South	Dixie Road and the east limit of the road	Anytime

COLUMN 1 HIGHWAY	COLUMN 2 BETWEEN	COLUMN 3 TIMES OR DAYS
Curlew Street	McLaughlin Road South and Timberlane Drive	Anytime
Curtis Drive	McLaughlin Road South and Harold Street	Anytime
Cynthia Crescent	Goreway Drive and Morris Avenue	Anytime
Da Vinci Avenue	Michelangelo Boulevard and McVean Drive	Anytime
Dean Street	Milner Road and Kennedy Road South	Anytime
Dearbourne Boulevard	Bramalea Road and Balmoral Drive	Anytime
Denison Avenue	McLaughlin Road North and Haggert Avenue North	Anytime
Drinkwater Road	Chinguacousy Road and the north limit of the road	Anytime
Dusty Lane	McLaughlin Road North and the east limit of the road	Anytime
Eagleridge Drive	Torbram Road and Peter Robertson Boulevard	Anytime
Eastern Avenue	Trueman Street and Kennedy Road South	Anytime
Edgeforest Drive	The south limit of the road and The Gore Road	Anytime
Edgemont Drive	McCulla Avenue and Kennedy Road North	Anytime
Elgin Drive	Torrance Woods and Main Street South	Anytime
Everglade Drive	Countryside Drive and the south limit of the road	Anytime
Evergreen Avenue	Glenbrook Boulevard\Leone Lane and Castlemore Road	Anytime
Fenton Way	Countryside Drive and the south limit of the road	Anytime
Finchgate Boulevard	Queen Street East and Clark Boulevard	Anytime
Fitzpatrick Drive	Julian Drive and The Gore Road	Anytime
Flowertown Avenue	West limit of the road and McLaughlin Road North	Anytime

COLUMN 1 HIGHWAY	COLUMN 2 BETWEEN	COLUMN 3 TIMES OR DAYS
Forestview Court	Countryside Drive and the south limit of the road	Anytime
Gatewood Drive	Greenbriar Road and Torbram Road	Anytime
Gillingham Drive	Highway #7 and Hurontario Street	Anytime
Glenvale Boulevard	Central Park Drive and Queen Street East	Anytime
Goodwood Road	Bramalea Road and Goldcrest Road	Anytime
Grafton Crescent	The north limit of the road and The Gore Road	Anytime
Grenadier Road	Greenmount Road and Torbram Road	Anytime
Haggert Avenue South	Queen Street West and Sheard Avenue	Anytime
Hansen Road North	Vodden Street East and Queen Street East	Anytime
Harold Street	McLaughlin Road South and Main Street South	Anytime
Hartford Trail	Steeles Avenue East and Kennedy Road South	Anytime
Hazelwood Drive	Hillside Drive and Dixie Road	Anytime
Heartlake Road	Mayfield Road and Bovaird Drive	11:00 p.m.-6:30a.m.
Hillcrest Avenue	Trueman Street and Kennedy Road South	Anytime
Hillside Drive	Hazelwood Drive and Dixie Road	Anytime
Hinchley Wood Grove	Bovaird Drive and Centre Street North	Anytime
Horewood Drive	Gretna Drive and McLaughlin Road North	Anytime
Howden Boulevard	Williams Parkway East and Central Park Drive	Anytime
Huron Street	Embleton Road and the south limit of the road	Anytime
Inder Heights	Mayfield Road and Eddystone Drive	Anytime

COLUMN 1 HIGHWAY	COLUMN 2 BETWEEN	COLUMN 3 TIMES OR DAYS
Jackson Road	Bramalea Road and Jefferson Road	Anytime
Jardine Street	Jayfield Road and Torbram Road	Anytime
Julian Drive	Castlemore Road and Princess Andrea Drive	Anytime
Kennedy Road North	Mayfield Road and Bovaird Drive	11:00 p.m. - 6:30 a.m.
Kenpark Avenue	Kennedy Road North and Christie Drive	Anytime
Kensington Road	Kings Cross Road and Bramalea Road	Anytime
Kimbark Drive	West limit of the road and Queen Street West	Anytime
Kingknoll Drive	Ortona Drive and McLaughlin Road South	Anytime
Kings Cross Road	Queen Street East (Highway #7) and Clark Boulevard	Anytime
Knightsbridge Road	Central Park Drive and Bramalea Road	Anytime
Langston Drive	Bovaird Drive and Winterfold Drive	Anytime
Lascelles Boulevard	Leander Street and Dixie Road	Anytime
Laurelcrest Street	Lambeth Street and Queen Street East	Anytime
Linkdale Road	West limit of the road and Kennedy Road North	Anytime
Lisa Street	Clark Boulevard and Dixie Road	Anytime
Luana Court	Goreway Drive and Leone Lane	Anytime
Lucinda Court	Goreway Drive and the east limit of the road	Anytime
Luminous Court	Hurontario Street and Sunforest Drive	Anytime
Luross Gate	Goreway Drive and Estateview Circle	Anytime
MacKay Street	Bovaird Drive and Williams Parkway East	Anytime

COLUMN 1 HIGHWAY	COLUMN 2 BETWEEN	COLUMN 3 TIMES OR DAYS
Main Street North (Hurontario Street)	Bovaird Drive and Williams Parkway	Anytime
Main Street North	Williams Parkway and Queen Street	Anytime
Main Street South	Queen Street and Steeles Avenue	Anytime
Major Wm. Sharpe Drive	Chinguacousy Road and Queen Street West	Anytime
Mansion Street	Dixie Road and Maitland Street	Anytime
Markham Street	Manorcrest Street and Bramalea Road	Anytime
Marlborough Street	Massey Street and Bramalea Road	Anytime
Marysfield Drive	Mayfield Road and St. Patricks Road	Anytime
McCaul Street	Centre Street North and Kennedy Road North	Anytime
McFadden Drive	Kennedy Road North and Monte Vista Trail	Anytime
McLaughlin Road North	Sandalwood Parkway West and Queen Street West	Anytime
McLaughlin Road South	Queen Street West and Steeles Avenue West	Anytime
McMurphy Avenue North	Railroad Street and Queen Street West	Anytime
McMurphy Avenue South	Queen Street West and Steeles Avenue West	Anytime
Mercer Drive	Queen Street West and Haggert Avenue North	Anytime
Mill Lane	The north limit of the road and Embleton Road	Anytime
Mountainash Road	The north limit of the road and Bovaird Drive	Anytime
Nasmith Street	Bovaird Drive and North Park Drive	Anytime
Northampton Street	North Park Drive and Dixie Road	Anytime
Northcliffe Street	Newport Street and Dixie Road	Anytime

COLUMN 1 HIGHWAY	COLUMN 2 BETWEEN	COLUMN 3 TIMES OR DAYS
North Park Drive	Williams Parkway East and Torbram Road	Anytime
Notre Dame Avenue	Kennedy Road North and Richvale Drive	Anytime
Orchard Drive	Bartley Bull Parkway and Steeles Avenue East	Anytime
Orenda Court	The west limit of the road and Kennedy Road South	Anytime
Ostrander Boulevard	River Road and Mississauga Road	Anytime
Perth Street	Hurontario Street and Colonel Bertram Road	Anytime
Peter Robertson Boulevard	Torbram Road and Mountainash Road	Anytime
Petworth Road	Hurontario Street and Braidwood Lake Road	Anytime
Piedmont Drive	Kennedy Road North and Reynier Drive	Anytime
Professors Lake Parkway	Bramalea Road and Bovaird Drive	Anytime
Prospect Gate	Philosophers Trail and Torbram Road	Anytime
Queen Street West	McMurchy Avenue and Main Street	Anytime
Queen Street East	Main Street and Kennedy Road	Anytime
Rae Avenue	Samuel Drive and McVean Drive	Anytime
Rambler Drive	Bartley Bull Parkway and Kennedy Road South	Anytime
Ray Lawson Boulevard	The west limit of the road and Hurontario Street	Anytime
Regentview Drive	Conservation Drive and south limit of the road	Anytime
Richvale Drive	Kennedy Road North and the south limit of the road	Anytime
River Road	Mississauga Road and the north limit of the road	Anytime
Rosegarden Drive	Goreway Drive and Rae Avenue	Anytime

COLUMN 1 HIGHWAY	COLUMN 2 BETWEEN	COLUMN 3 TIMES OR DAYS
Roycrest Street	Hurontario Street and Colonel Bertram Road	Anytime
Ruth Avenue	Conestoga Drive and Kennedy Road North	Anytime
Rutherford Road North	Kennedy Road North and Williams Parkway East	Anytime
Rutherford Road North	Vodden Street East and Queen Street East	Anytime
Ryckman Lane	McVean Drive and the east limit of the road	Anytime
Sandalwood Parkway East	Hurontario Street and Heart Lake Road	Anytime
Sandalwood Parkway East	Dixie Road and the east limit of the road	Anytime
Scottsdale Court	The south limit of the road and Kennedy Road South	Anytime
Sirlou Drive	West limit of the road and Hurontario Street	Anytime
Somerset Drive	Conestoga Drive and Kennedy Road North	Anytime
St. Johns Road	Marysfield Drive and Countryside Drive	Anytime
Stanley Carberry Drive	Goreway Drive and Countryside Drive	Anytime
Stonegate Drive	Mayfield Road and Kenpark Avenue	Anytime
Sunforest Drive	Sandalwood Parkway East and Bovaird Drive	Anytime
Tait Boulevard	Moffatt Avenue and Steeles Avenue West	Anytime
Terese Road	Clark Boulevard and Dixie Road	Anytime
Torbram Road	Bovaird Drive and East Drive	11:00 p.m.-6:30a.m.
Tortoise Court	The west limit of the road and Goreway Drive	Anytime
Townsend Gate	Kennedy Road North and Hansen Road	Anytime
Tremblay Street	Hurontario Street and Sunforest Drive	Anytime

COLUMN 1 HIGHWAY	COLUMN 2 BETWEEN	COLUMN 3 TIMES OR DAYS
Tullamore Road	Bartley Bull Parkway and Kennedy Road South	Anytime
Vodden Street East	Main Street North and Howden Boulevard	Anytime
Wexford Road	Hurontario Street and Kennedy Road North	Anytime
Williams Parkway West	McLaughlin Road North and Hurontario Street	Anytime
Williams Parkway East	Hurontario Street and Torbram Road	Anytime
Windmill Boulevard	Steeles Avenue West and Tulip Drive\Woolridge Court	Anytime
Woodward Avenue	Centre Street North and Kennedy Road North	Anytime

SCHEDULE XII

SCHEDULE XII TO BYLAW 93-93

REDUCED VEHICLE LOADS

(Five Thousand Kilograms/Axle)

Revision/Printing Date: 1993 11 23

COLUMN 1 HIGHWAY	COLUMN 2 BETWEEN
Castlemore Road	The Gore Road and Highway 50
Chinguacousy Road	Mayfield Road and the South limit of the City of Brampton
Churchville Road	Creditview Road and Creditview Road
Clarkway Drive	Mayfield Road and Highway 50
Coleraine Drive	Mayfield Road and Highway 50
Conservation Drive	Kennedy Road North and the north limit of the Road
Countryside Drive	Heart Lake Road and The Gore Road
Countryside Drive	St. Johns Road and Highway 50
Creditview Road	Mayfield Road and the south limit of the City of Brampton
Ebenezzer Road	McVean Drive and Highway 50
Farmhouse Court	Tomken Road and the north limit of the Road
Goreway Drive	Castlemore Road and Highway 7
Hallstone Road	Creditview Road and Mississauga Road
Heritage Road	Mayfield Road and the south limit of the City of Brampton
McVean Drive	Castlemore Road and Highway 7
McLaughlin Road North	Mayfield Road and Sandalwood Parkway West

COLUMN 1
HIGHWAY

COLUMN 2
BETWEEN

Torbram Road

Mayfield Road and Bovaird Drive

Wanless Drive

Winston Churchill Boulevard and the C.P.R. Crossing

BY-LAW NO. 260-93

SCHEDULE XIII

SCHEDULE XIII TO BYLAW 93-93

BRIDGE WEIGHT LIMITS

Revision/Printing Date: 1993 11 23

COLUMN 1 BRIDGES	COLUMN 2 MAXIMUM PERMISSIBLE WEIGHT
Farmhouse Court 0.2 km north of Tomken Road	15 tonnes
Churchville Road 0.02 km east of Creditview Road	10 tonnes
Ebenezer Road 0.85 km west of The Gore Road	15 tonnes
Creditview Road 0.75 km north of Steeles Avenue West	15 tonnes
Hallstone Road 0.3 km east of Mississauga Road	11 tonnes
Scott Street 0.1 km north of Queen Street East	15 tonnes

SCHEDULE XIV

SCHEDULE XIV TO BYLAW 93-93

NO PARKING

Revision/Printing Date: 1993 11 23

COLUMN 1 HIGHWAY	COLUMN 2 SIDE	COLUMN 3 BETWEEN	COLUMN 4 TIMES OR DAYS
Abbey Road	East & North	Golding Avenue & Harper Road	Anytime
Alexander Street	North	Main Street North & Union Street	Anytime
Alston Court (south leg)	North	Cornwall Road and a point 47 metres westerly	Anytime
Archdekin Drive	West & North	Vodden Street East & Rutherford Road	Anytime
Archdekin Drive	East & South	A point 10 metres south of Madoc Drive and a point 41 metres southerly	Anytime
Archdekin Drive	East & South	A point 174 metres south Madoc Drive and a point 73 metres westerly	Anytime
Archibald Street	South	Murray Street & Main Street North	Anytime
Ardglen Drive	East & North	Centre Street South & Clarence Street	Anytime
Ardglen Drive	South	Centre Street South & Hardwick Drive	Anytime
Ardglen Drive	South & West	West Limit of Lot 196 R.P. 684 and Clarence Street	Anytime
Armstrong Street	North	Chapel Street & Mary Street	Anytime
Armstrong Street	South	Chapel Street & Mary Street	9:00 am to 5:00 pm Mon to Fri inclusive
Avondale Boulevard	East & North	Balmoral Drive & Bramalea Road	Anytime
Avondale Boulevard	South	Aloma Crescent (easterly Intersection) and a point 162 metres easterly	Anytime
Balmoral Drive	North	Dixie Road and a point 110 metres easterly	Anytime

COLUMN 1 HIGHWAY	COLUMN 2 SIDE	COLUMN 3 BETWEEN	COLUMN 4 TIMES OR DAYS
Balmoral Drive	North	A point 170 metres east of Dixie Road and a point 210 metres east of Dixie Road	Anytime
Balmoral Drive	North	Appleby Drive (extended) & Bramalea Road	Anytime
Balmoral Drive	South	Dixie Road to Bramalea Road	Anytime
Balmoral Drive	North	Bramalea Road to a point 142 metres west of Drake Boulevard (westerly intersection)	Anytime
Balmoral Drive	North/East	A point 142 metres west of Drake Boulevard (westerly intersection) to a point 30 metres west of Drake Boulevard (westerly intersection)	7:00 am to 9:00 am 4:00 pm to 6:00 pm Mon. - Fri.
Balmoral Drive	North/East	A point 30 metres west of Drake Boulevard (westerly intersection) to a point 29 metres east of Drake Boulevard (westerly intersection)	Anytime
Balmoral Drive	North/East	A point 29 metres east of Drake Boulevard (westerly intersection) to a point 158 metres east of Drake Boulevard (westerly intersection)	7:00 am to 9:00 am 4:00 pm to 6:00 pm Mon. - Fri.
Balmoral Drive	North/East	A point 158 metres east of Drake Boulevard (westerly intersection) to a point 346 metres east of Drake Boulevard (westerly intersection)	Anytime
Balmoral Drive	North	A point 346 metres east of Drake Boulevard (westerly intersection) to a point 28 metres west of Drake Boulevard (easterly intersection)	7:00 am to 9:00 am 4:00 pm to 6:00 pm Mon. - Fri.
Balmoral Drive	North	A point 28 metres west of Drake Boulevard (easterly intersection) to Torbram Road	Anytime
Balmoral Drive	South	Bramalea Road to a point 60 metres east of Bramalea Road	Anytime
Balmoral Drive	South	A point 60 metres east of Bramalea Road to a point 146 metres east of Bramalea Road	7:00 am to 9:00 am 4:00 pm to 6:00 pm Mon. - Fri.
Balmoral Drive	South	A point 146 metres east of Bramalea Road to a point 30 metres east of Dartford Road	Anytime

COLUMN 1 HIGHWAY	COLUMN 2 SIDE	COLUMN 3 BETWEEN	COLUMN 4 TIMES OR DAYS
Balmoral Drive	South	A point 30 metres east of Dartford Road to a point 55 metres west of Dorchester Drive	7:00 am to 9:00 am 4:00 pm to 6:00 pm Mon. - Fri.
Balmoral Drive	South/West	A point 55 metres west of Dorchester Drive to a point 125 metres west of Duke Road	Anytime
Balmoral Drive	South	A point 125 metres west of Duke Road to a point 48 metres west of Duke Road	7:00 am to 9:00 am 4:00 pm to 6:00 pm Mon. - Fri.
Balmoral Drive	South	A point 48 metres west of Duke Road to a point 40 metres east of Duke Road	Anytime
Balmoral Drive	South	A point 40 metres east of Duke Road to a point 115 metres east of Duke Road	7:00 am to 9:00 am 4:00 pm to 6:00 pm Mon. - Fri.
Balmoral Drive	South	A point 115 metres east of Duke Road to Torbram Road	Anytime
Barrington Crescent (west leg)	Inside	Royal Palm Drive and a point 150 metres southerly	Anytime
Barrington Crescent (east leg)	Inside	Royal Palm Drive and a point 77 metres southerly	Anytime
Bartley Bull Parkway	Both	Main Street South & most westerly limit of lot 623, R.P. 695	Anytime
Bartley Bull Parkway	Exterior Side (Clockwise)	Ferndale Cres. (extended) & Rambler Drive	Anytime
Bartley Bull Parkway	Interior Side (Clockwise)	Most southerly limit of Lot 623, R.P. 695 and Duncan Bull Parkway	Anytime
Bartley Bull Parkway	Interior Side (Clockwise)	A point 30 metres southerly of Cheltenham Court (extended) and Cheltenham Court (extended)	Anytime
Bartley Bull Parkway	Interior Side (Clockwise)	A point 30 metres west of Duncan Bull Drive (easterly intersection) & Duncan Bull Drive (easterly inersection)	Anytime
Bartley Bull Parkway	Exterior Side (Clockwise)	Rambler Drive & a point 254 metres southerly	Anytime
Bartley Bull Parkway	Interior Side (Clockwise)	A point 30 metres west of Tullamore Road & a point 30 metres east of Tullamore Road	Anytime
Bartley Bull Parkway	Interior Side (Clockwise)	Roberts Crescent & Watson Crescent	Anytime

COLUMN 1 HIGHWAY	COLUMN 2 SIDE	COLUMN 3 BETWEEN	COLUMN 4 TIMES OR DAYS
Bartley Bull Parkway	Interior Side (Clockwise)	Caledon Crescent & most westerly limit of lot 623, R.P. 695	Anytime
Bay Crest Drive	South	Mount Pleasant Drive & the easterly limit of roadway	Anytime
Beatty Avenue	Both	Guest Street and Clarence Street	8:00 am to 5:00 pm Mon to Fri inclusive
Beech Street	West	A point 111 metres north of Queen Street East & Queen Street East.	Anytime
Beech Street	East	Church Street East & Queen Street East	Anytime
Beech Street	West & South	Centre Street North and Woodward Avenue	Anytime
Benton Street	West	Dean Street & Tullamore Road	Anytime
Benton Street	East	A point 30 metres northerly and Tullamore Road	Anytime
Binsell Avenue	East	McCaul Street & Church Street East	Anytime
Birchbank Road	Both	Dixie Road & Avondale Boulevard	Anytime
Braemar Drive	East	Clark Boulevard to a point 15 metres south of Brookland Drive	Anytime
Braemar Drive	West	Brookland Drive (extended) and Balmoral Drive	Anytime
Braidwood Lake Road	East	Elderbank Court and Sandalwood Parkway East	Anytime
Bramalea Road	Both	Mayfield Road and the Southerly limit of the City of Brampton	Anytime
Bramsteele Road	Both	Rutherford Road South & Heart Lake Road	Anytime
Brenda Avenue	West	Harold Street & Kingsview Boulevard	Anytime
Brookland Drive	West	Bromley Crescent West (north leg) and Balmoral Drive	Anytime
Brookview Rd	North	McLaughlin Road North and Vodden Street West	Anytime

COLUMN 1 HIGHWAY	COLUMN 2 SIDE	COLUMN 3 BETWEEN	COLUMN 4 TIMES OR DAYS
Bruce Beer Drive	Exterior	Rutherford Road North (southerly intersection) and Rutherford Road North (northerly intersection)	Anytime
Bruce Beer Drive	Interior	A point 260 metres west of Rutherford Road North (northerly intersection) and a point 315 metres west of Rutherford Road North (northerly intersection)	Anytime
Byng Avenue	North	Mill Street Street & Elizabeth Street South	Anytime
Byng Avenue	South	Mill Street South and Elizabeth Street South	8:00 a.m. to 6:00 p.m. Mon. to Fri.
California Street	Both	Main Street North & Union Street	Anytime
Camberly Crescent	Exterior	Blackthorn Lane (easterly intersection) and Blackthorn Lane (westerly intersection)	Anytime
Camberly Crescent	Interior	A point 124 metres south/west of Blackthorn Lane (easterly intersection) and a point 177 metres south/west of Blackthorn Lane (easterly intersection)	Anytime
Camberly Crescent	Interior	A point 195 metres south/west of Blackthorn Lane (easterly intersection) and a point 247 metres south/west of Blackthorn Lane (easterly intersection)	Anytime
Campbell Drive	North	McLaughlin Road North & Fairfield Avenue	Anytime
Campbell Drive	South	Gretna Drive & McLaughlin Road North	Anytime
Carberry Crescent	North	Archdekin Drive and a point 72 metres westerly (southerly intersection)	Anytime
Carberry Crescent	Inside	A point 80 metres west of Scenic Gate (extended) and a point 164 metres west of Scenic Gate (extended)	Anytime
Cathedral Road	East	Nanwood Drive & Bartley Bull Parkway	Anytime
Cathedral Road	West	Nanwood Drive & Bartley Bull Parkway	8:00 am to 6:00 pm Mon to Fri inclusive
Central Park Drive	Both	Clark Boulevard & Torbram Road	Anytime
Centre Street North	East	Woodward Avenue & Church Street East	Anytime

COLUMN 1 HIGHWAY	COLUMN 2 SIDE	COLUMN 3 BETWEEN	COLUMN 4 TIMES OR DAYS
Centre Street North & South	West	Vodden Street East & a point 180 metres north of Clarence Street	Anytime
Centre Street South	West	A point 180 metres north of Clarence Street and Clarence Street	7:00 am to 6:00 pm Mon to Fri inclusive
Centre Street South	East	Queen Street East & Clarence Street	Anytime
Chamney Court	Inside(North, East & South)	Kennedy Road South and a point 218 metres westerly	Anytime
Chapel Street	East	Queen Street East & the southerly limit of Chapel Street	Anytime
Chapel Street	West	Queen Street East & Wellington Street East	Anytime
Chapel Street	West	Wellington Street East & the southerly limit of Chapel Street	8:00 am to 6:00 pm Mon to Fri inclusive
Church Street West	South	A point 107 metres west of Main Street North and Main Street North	Anytime
Church Street West	South	A point 247 metres west of Main Street North and a point 107 metres west of Main Street North	Anytime except 7:00 am to 2:00 pm Sunday
Church Street West	North	Mill Street North & Main Street North	Anytime
Church Street East	North	Main Street North & Union Street	Anytime
Church Street East	North	Union Street & Scott Street	Anytime except Sunday 7:00 am to 2:00 pm
Church Street East	North	Scott Street & Kennedy Road North	Anytime
Church Street East	South	Main Street North & Kennedy Road North	Anytime
Clarence Street	North	Main Street South & Kennedy Road South	Anytime
Clarence Street	South	Main Street South & a point 75 metres east of Sterne Avenue	Anytime
Clarence Street	South	Cornwall Road & Kennedy Road South	Anytime

COLUMN 1 HIGHWAY	COLUMN 2 SIDE	COLUMN 3 BETWEEN	COLUMN 4 TIMES OR DAYS
Clark Boulevard	Both	Rutherford Road South and Torbram Road	Anytime
Cloverdale Drive	East	Clark Boulevard & Balmoral Drive	Anytime
Cloverdale Drive	West	A point 90 meters north of Balmoral Drive and Balmoral Drive	8:00 am to 6:00 pm Mon to Fri inclusive
Conestoga Drive	Both	Primrose Crescent (north leg) & Kennedy Road North	Anytime
Corby Crescent	South & East	The southerly limit of Corby Crescent & McMurchy Avenue South	Anytime
Corby Crescent	North & West	A point 118 metres west of Gordon Drive & a point 256 metres west of Gordon Drive	Anytime
Cornwall Heights	East	Cornwall Road & Nanwood Drive	Anytime
Cornwall Road	South & East	Cornwall Heights & Clarence Street	Anytime
Cornwall Road	North & West	A point 38 metres south of Eldomar Ave & a point 44 metres east of Milner Road	Anytime
Courtleigh Square	Inside	Reynier Drive & Reynier Drive	Anytime
Countryside Drive	Both	Airport Road & a point 100 metres easterly	Anytime
County Court Boulevard	Both	Hurontario Street (northerly intersection) and a point 100 metres east of Turtlecreek Boulevard	Anytime
County Court Boulevard	North	Hurontario Street (southerly intersection) and a point 60 metres east of Havelock Drive (easterly intersection)	Anytime
County Court Boulevard	Outside	Hurontario Street (southerly intersection) and Hurontario Street (northerly intersection)	Anytime
Craig Street	South	Elliott Street & Elizabeth Street South	Anytime
Creditview Road	Both	Churchville Road (northerly intersection) and Steeles Avenue West	Anytime
Crosswood Lane	South & West	A point 51 metres east of Hinchley Wood Grove and a point 95 metres east of Hinchley Wood Grove	Anytime
Curtis Drive	West	Harold Street and Norbert Street (northerly intersection)	Anytime
David Street	North	Mill Street North & Main Street North	Anytime

COLUMN 1 HIGHWAY	COLUMN 2 SIDE	COLUMN 3 BETWEEN	COLUMN 4 TIMES OR DAYS
David Street	South	Thomas Street & Main Street North	Anytime
Dean Street	North	Milner Road & Kennedy Road South	Anytime
Dean Street	South	A point 41 metres east of Benton Street & Kennedy Road South	Anytime
Denison Avenue	South	McLaughlin Road North & Haggart Avenue North	Anytime
Denison Avenue	South	McMurchy Avenue North & Park Street	Anytime
Diplock Lane	Both	Nelson Street West & George Street North	Anytime
Dorchester Drive	Both	Balmoral Drive and a point 35 metres southerly	Anytime
Duncan Bull Drive	North & West	Bartley Bull Parkway & Bartley Bull Parkway	Anytime
East Drive	Both	Bramalea Road and Tobram Road	Anytime
East Service Road	Both	Hanna Street & Union Street	Anytime
Eastern Avenue	South	Hansen Road South and Trueman Street	Anytime
Edenborough Drive	West	Clark Boulevard & Easton Place	Anytime
Edenborough Drive	West	A point 42 metres south of Easton Place & a point 90 metres south of Easton Place	Anytime
Edenborough Drive	West	A point 72 metres north of Essex Place & Essex Place	Anytime
Edenborough Drive	East	A point 41 metres south of Ellendale Crescent (northerly intersection) and a point 90 metres south of Ellendale Crescent (northerly intersection)	Anytime
Edenborough Drive	East	A point 73 metres north of Ellendale Crescent (southerly intersection) and Ellendale Crescent (southerly intersection)	Anytime
Edenborough Drive	East	Elvina Gate and Ellendale Crescent (north intersection)	Anytime
Edgemont Drive	East & North	McCulla Avenue & Kennedy Road North	Anytime

COLUMN 1 HIGHWAY	COLUMN 2 SIDE	COLUMN 3 BETWEEN	COLUMN 4 TIMES OR DAYS
Eldomar Avenue	North	Westerly limit of Eldomar Avenue & Cornwall Road	Anytime
Elgin Drive	South	McMurphy Avenue South & Main Street South	Anytime
Elizabeth Street North	West	Railroad Street & Queen Street South	Anytime
Elizabeth Street North	East	Railroad Street and a point 35 metres south of Railroad Street	Anytime
Elizabeth Street North	East	A point 12 metres north of Nelson Street West and a point 10 metres south of Nelson Street West	Anytime
Elizabeth Street North	East	A point 100 metres south of Nelson Street West and a point 112 metres south of Nelson Street West	Anytime
Elizabeth Street North	East	A point 132 metres south of Nelson Street West and Queen Street West	Anytime
Elizabeth Street South	West	Queen Street West & Harold Street	Anytime
Elizabeth Street South	East	Queen Street West & Wellington Street West	Anytime except 7:00 am to 2:00 pm Sunday
Elizabeth Street South	East	Wellington Street West & Craig Street	Anytime
Elizabeth Street South	East	Harold Street & Mill Street South	Anytime
Ellen Street	North	Main Street North & easterly limit of Ellen Street	Anytime
Elliott Street	West	Queen Street West & a point 268 metres north of Frederick Street	Anytime
Elliott Street	West	A point 76 metres north of Frederick Street & Frederick Street	Anytime
Elliott Street	East	Queen Street West & Frederick Street	Anytime
Elmgrove Avenue	North	Fairglen Avenue (west leg) & Sunset Boulevard	Anytime
Elmvale Avenue	Both	Conestoga Drive & a point 50 metres northerly	Anytime
Elmvale Avenue	East	Conestoga Drive & a point 37 metres north of Kindle Court	Anytime

COLUMN 1 HIGHWAY	COLUMN 2 SIDE	COLUMN 3 BETWEEN	COLUMN 4 TIMES OR DAYS
Elmvale Avenue	West	A point 50 metres north of Conestoga Drive & Pontiac Court	Anytime
Elmvale Avenue	South	Pontiac Court & Sommerset Drive	Anytime
English Street	Both	Vodden Street West & Moore Street	Anytime
English Street	Both	Main Street North & Isabella Street	Anytime
Epson Down Drive	South	Eringate Road & easterly limit of Epson Down Drive	Anytime
Erlesmere Avenue	West	Clarence Street & Crestview Avenue	Anytime
Fairglen Avenue	East	Northerly limit of Fairglen Avenue & Elmgrove Avenue	Anytime
Fanshawe Drive	Inside	Somerset Drive (northerly intersection) & Somerset Drive (southerly intersection)	Anytime
Ferndale Crescent	Interior (clockwise)	Bartley Bull Parkway & Inglewood Drive (southerly intersection)	Anytime
Ferri Crescent	Outside	Lakecrest Trail and Lakecrest Trail	Anytime
Fleming Avenue	North	Canadian Pacific Railway Right-of-way & Elliott Street	Anytime
Flowertown Avenue	South	Grange Drive & McLaughlin Road North	Anytime
Folkstone Crescent (westerly leg)	East	A point 229 metres northerly & Clark Boulevard	Anytime
Folkstone Crescent (westerly leg)	West	Forsythia Road & Clark Boulevard	Anytime
Frederick Street	South	McMurphy Avenue South & Main Street South	Anytime
Geraldine Court	Both	Glenvale Boulevard and the most northerly limit of the road	8:00 am to 5:00 Monday to Friday inclusive
George Street North	West	Railroad Street and a point 17 metres south of Nelson Street West	Anytime
George Street North	West	A point 30 metres south of Nelson Street West and a point 48 metres south of Nelson Street West	Anytime

COLUMN 1 HIGHWAY	COLUMN 2 SIDE	COLUMN 3 BETWEEN	COLUMN 4 TIMES OR DAYS
George Street North	West	A point 54 metres south of Nelson Street West and a point 65 metres south of Nelson Street West	Anytime
George Street North	West	A point 71 metres south of Nelson Street West and a point 83 metres south of Nelson Street West	Anytime
George Street North and South	West	A point 90 metres south of Nelson Street West and a point 52 metres south of Queen Street West	Anytime
George Street South	West	A point 66 metres south of Queen Street West and a point 75 metres south of Queen Street West	Anytime
George Street South	West	A point 81 metres south of Queen Street West and a point 87 metres south of Queen Street West	Anytime
George Street South	West	A point 115 metres south of Queen Street West and Wellington Street West	Anytime
George Street North & South	East	Railroad Street and Wellington Street West	Anytime
Gilmore Drive	North	Royal Salisbury Way & Royal Salisbury Way	Anytime
Glen Eagle Crescent	Both	Main Street South & east limit of Glen Eagle Crescent	9:00 am to 5:00 pm Mon to Fri inclusive
Glidden Road	Both	Kennedy Road South & West Drive	Anytime
Goreway Drive	Both	A point 2500 metres north of Highway #7 & a point 1500 metres north of Highway #7	Anytime
Gorewood Drive	Both	The north limit of Gorewood Drive & Steeles Avenue East	Anytime
Great Oak Court	Both	Geraldine Court and the most northerly limit of the road	8:00 am to 5:00 pm Monday to Friday
Greenbriar Road	East and North	Central Park Drive and Grenoble Boulevard	Anytime
Grenoble Boulevard	West	A point 150 metres north of Central Park Drive and a point 103 metres north of Central Park Drive	Anytime
Gretna Drive	East	Kimbark Drive & Campbell Drive	Anytime
Guest Street	North	Main Street South & Mary Street	Anytime
Guest Street	South	Main Street South & Mary Street	8:00 am to 5:00 pm Mon to Fri inclusive

COLUMN 1 HIGHWAY	COLUMN 2 SIDE	COLUMN 3 BETWEEN	COLUMN 4 TIMES OR DAYS
Haggart Avenue North	East	Railroad Street & Queen Street West	Anytime
Hale Road	Both	Glidden Road & Bramsteele Road	Anytime
Hanna Street	East	East Service Road & Queen Street East	Anytime
Hanna Street	West	California Street & Queen Street East	Anytime
Hanover Road	North	A point 15 metres west of Helena Court (extended) to a point 125 metres east of Helena Court (extended)	Anytime
Hanover Road	South/West	A point 15 metres north of Helena Court and a point 125 metres south of Helena Court	Anytime
Hanover Road	Both	A point 186 metres west of Central Park Drive and a point 139 metres west of Central Park Drive	Anytime
Hanover Road	North/East	A point 115 metres west of Central park Drive and a point 74 metres west of Central Park Drive	Anytime
Hanover Road	Both	A point 45 metres west of Central Park Drive and Central Park Drive	Anytime
Hansen Road North	South/East	A point 59 metres north of Abell Drive and a point 84 metres north of Abell Drive	Anytime
Harold Street	North	McLaughlin Road South & Main Street South	Anytime
Harold Street	South	McMurphy Avenue South & Main Street South	Anytime
Harold Street	South	McLaughlin Road South and Stanley Court	Anytime
Harper Road	East	Cornwall Road & Bartley Bull Parkway	Anytime
Harridine Road	East & North	Ecclestone Drive and a point 214 metres southerly	Anytime
Harridine Road	West & South	A point 88 metres north of Williams Parkway West and Williams Parkway West	Anytime
Haslemere Avenue	East	Centre Street South & a point 60 metres southerly	Anytime
Hayden Court	South	Hilldale Crescent and Huckleberry Square	Anytime
Hearthstone Court	East	The North Property Limit of 17 Hearthstone Court and South Property Limit of 17 Hearthstone Court	Anytime

COLUMN 1 HIGHWAY	COLUMN 2 SIDE	COLUMN 3 BETWEEN	COLUMN 4 TIMES OR DAYS
Heart Lake Road	Both	Mayfield Road and a point 275 metres south of Sandalwood Parkway	Anytime
Heart Lake Road	Both	A point 670 metres south of Sandalwood Parkway and Bovaird Drive	Anytime
Henderson Avenue	West	Royce Avenue & Sheard Avenue	Anytime
Hillcrest Avenue	South	Trueman Street and Kennedy Road South	Anytime
Hinchley Wood Grove	West	Bovaird Drive and Centre Street North	Anytime
Hindquarter Court	East	The North limit of lot 126 (R.P. M-41) & a point 3.35 metres southerly	Anytime
Holtby Avenue	South	The westerly limit of Holtby Avenue & McLaughlin Road North	Anytime
Horwood Drive	South	Gretna Drive & McLaughlin Road North	Anytime
Indell Lane	Both	Walker Drive and the east limit of the street	Anytime
Jameson Crescent	Both	Jordan Boulevard and North Park Drive	Saturdays and Sundays from 9:00 a.m. - 8:00 p.m. during June July and August
Jessie Street	South	The westerly limit of Jessie Street & Elliot Street	Anytime
John Street	South	Main Street South and a point 17 metres east of Main Street South	Anytime Monday to Saturday inclusive
John Street	South	A point 13 metres west of Chapel Street and a point 14 metres east of Chapel Street	Anytime
John Street	South	A point 51 metres east of Chapel Street & a point 105 metres east of Chapel Street	Anytime
John Street	South	A point 163 metres east of Chapel Street and James Street	Anytime
John Street	North	Main Street South & James Street	Anytime
John Street	Both	The east limit of Etobicoke Creek and Trueman Street	Anytime

COLUMN 1 HIGHWAY	COLUMN 2 SIDE	COLUMN 3 BETWEEN	COLUMN 4 TIMES OR DAYS
John Street	North	Trueman Street & Torrrome Road	Anytime
John Street	South	Trueman Street and easterly limit of the street	Anytime Mon to Fri inclusive
Joseph Street	North	The westerly limit of Joseph Street & Thomas Street	Anytime
June Avenue	East	Church Street East & Queen Street East	Anytime
June Avenue	West	Charles Street and Queen Street East	Anytime
Kennedy Road North	Both	Mayfield Road & Bovaird Drive	Anytime
Kennedy Road South	Both	Steeles Avenue East to a point 323 metres south of Hartford Trail/First Gulf Boulevard	Anytime
Kimbark Drive	East	Gretna Drive & Queen Street West	Anytime
Kingsview Boulevard	North	Ridgehill Drive & McMurchy Avenue South	Anytime
Knightsbridge Road	Both	Team Canada Drive & Central Park Drive	Anytime
Ladore Crescent	East & North	Ambleside Drive & Mill Street South	Anytime
Lambeth Street	South	Lambeth Street and Lombardy Crescent (westerly intersection)	Anytime
Lambeth Street	North	Lambeth Street (westerly intersection) and house #60	Anytime
Lansing Square	Inside	Primrose Crescent and the easterly limit of the road	Anytime
Lauderdale Road	South	Hansen Road North & Madoc Drive	Anytime
Laurelcrest Street	East	The north limit & Queen Street East	Anytime
Leslie Street	West	Flowertown Avenue & Campbell Drive	Anytime
Lionshead Lookout	Both	Lundy's Lane and the east limit of the road	8:00 a.m. - 5:00 p.m. Mon. - Fri.

COLUMN 1 HIGHWAY	COLUMN 2 SIDE	COLUMN 3 BETWEEN	COLUMN 4 TIMES OR DAYS
Lisa Street	East & South	Clark Boulevard and Dixie Road	Anytime
Lisa Street	West	Clark Boulevard and a point 162 metres north of Clark Boulevard	Anytime
Lisa Street	West	A point 242 metres north of Clark Boulevard and Dixie Road	Anytime
Lundy's Lane	Both	Lionshead Lookout and Lindridge Avenue	8:00 a.m. - 5:00 p.m. Mon. - Fri.
Lynch Street	West	Queen Street East & the southerly limit of Lynch Street	Anytime
Madoc Drive	North	Rutherford Road North and Pennywood Road	Anytime
Main Street North	West	Bovaird Drive and a point 240 metres north of Archibald Street	Anytime
Main Street North	West	A point 240 metres north of Archibald Street & a point 15 metres south of David Street	Anytime
Main Street North	West	A point 15 metres south of David Street & a point 15 metres north of Market Street	Anytime except 8:00 am to 1:00 pm Sunday
Main Street North	West	A point 15 metres north of Market Street & a point 15 metres south of Market Street	Anytime
Main Street North	West	A point 15 metres south of Market Street & a point 60 metres north of Church Street	Anytime except 8:00 am to 1:00 pm Sunday
Main Street North	West	A point 60 metres north of Church Street & Nelson Street East (extended)	Anytime
Main Street North	East	Bovaird Drive & Victoria Terrace	Anytime
Main Street North	East	Victoria Terrace & Church Street	8:00 am to 6:00 pm Mon to Sat inclusive
Main Street North	East	Church Street & Nelson Street East	Anytime
Main Street South	East	John Street & Woodbrook Drive	Anytime Except 7:00 am to 2:00 pm Sunday

COLUMN 1 HIGHWAY	COLUMN 2 SIDE	COLUMN 3 BETWEEN	COLUMN 4 TIMES OR DAYS
Main Street South	West	Wellington Street & Woodbrook Drive	Anytime
Main Street South	Both	Woodbrook Drive & Steeles Avenue	Anytime
Major Oaks Drive	South	Royal Salisbury Way (westerly intersection) and Royal Salisbury Way (easterly intersection)	Anytime
Maple Avenue	North	A point 150 metres west of Scott Street & Scott Street	Anytime
Maple Avenue	West	The north limit of the street & a point 90 metres southerly	Anytime
Market Street	North	Mill Street North & Main Street North	Anytime
Marsden Crescent	Both	Eldomar Avenue & Cornwall Road	Anytime
Mary Street	West	The north limit of the street and a point 75 metres south of Moore Crescent	Anytime
Mary Street	East	A point 98 metres north of Moore Crescent and a point 75 metres south of Moore Crescent	Anytime
McCaul Street	South	Centre Street North & Kennedy Road North	Anytime
McLaughlin Road North	Both	C.N.R. right-of-way and Queen Street West	Anytime
McLaughlin Road South	Both	Queen Street West and the south border	Anytime
McMurchy Avenue North	East	Railroad Street & Denison Avenue	Anytime
McMurchy Avenue North	Both	Denison Avenue & Queen Street West	Anytime
McMurchy Avenue South	East	Queen Street West & Harold Street	Anytime
McMurchy Avenue South	West	Queen Street West & Kingsview Boulevard	Anytime
McVean Drive	Both	Countryside Drive & Queen Street East	Anytime
Meadowland Drive	West	Clarence Street & Eldomar Avenue	Anytime

COLUMN 1 HIGHWAY	COLUMN 2 SIDE	COLUMN 3 BETWEEN	COLUMN 4 TIMES OR DAYS
Melanie Drive	West	A point 62 metres south of Steeles Avenue East (easterly intersection) a point 77 metres south of Steeles Avenue East (easterly intersection)	Anytime
Melanie Drive (east leg)	East	Steeles Avenue East & a point 250 metres southerly	Anytime
Melanie Drive (west leg)	East	Steeles Avenue East and a point 250 metres southerly	Anytime
Mill Street North	West	Rosedale Avenue West & Queen Street West	Anytime
Mill Street North	East	Joseph Street & Queen Street West	Anytime
Mill Street South	West	Queen Street West & Ambleside Drive	Anytime
Mill Street South	East	Elizabeth Street South & Ladore Drive	Anytime
Mill Street South	East	Ladore Drive and Ambleside Drive	Anytime except 7:00 a.m. to 2:00 p.m. Sunday
Moore Crescent	Both	Mary Street and the easterly limit of Moore Crescent	8:00 a.m. to 5:00 p.m. Mon. to Fri. inclusive
Nanwood Drive	North & West	Main Street South & Cornwall Road	Anytime
Nanwood Drive	South	Meadowland Gate (extended) & Cathedral Road	Anytime
Nelson Street West	North	Park Street & a point 32 metres west of George Street North	Anytime
Nelson Street West	North	A point 13 metres west of George Street North & Main Street South	Anytime
Nelson Street West	South	Haggart Avenue & Main Street North	Anytime
Nelson Street East	Both	Main Street North & Union Street	Anytime
North Park Drive	Both	Williams Parkway East & a point 63 metres north of Williams Parkway East	Anytime
North Park Drive	Both	A point 63 metres north of Williams Parkway East and a point 225 metres north of Williams Parkway East	8:00 a.m. to 5:00 p.m. Mon. to Fri. inclusive

COLUMN 1 HIGHWAY	COLUMN 2 SIDE	COLUMN 3 BETWEEN	COLUMN 4 TIMES OR DAYS
North Park Drive	Both	A point 39 metres east of Nasmith Street/Norma Crescent and a point 161 metres east of Nasmith Street/Norma Crescent	8:00 a.m. to 5:00 p.m. Mon. to Fri. inclusive
North Park Drive	North	A point 26 metres east of MacKay Street North and a point 54 metres east of MacKay Street North	Anytime
North Park Drive	North	A point 54 metres east of MacKay Street North and a point 195 metres east of MacKay Street North	8:00 a.m. to 5:00 p.m. Mon. to Fri. inclusive
North Park Drive	South	A point 70 metres east of MacKay Street North and a point 195 metres east of MacKay Street North	8:00 a.m. to 5:00 p.m. Mon. to Fri. inclusive
Notre Dame Avenue	North	A point 30 metres west of Solway Avenue to a point 30 metres east of Solway Avenue	Anytime
Notre Dame Avenue	Both	A point 30 metres west of Richvale Drive to Richvale Drive	Anytime
Nottawasaga Crescent	Inside	Somerset Drive (northerly intersection) & Somerset Drive (southerly intersection)	Anytime
Orchard Drive	Both	Bartley Bull Parkway and Steeles Avenue West	Anytime
Orenda Road	South	A point 87 metres west of Dixie Road & a point 264 metres west of Dixie Road	Anytime
Parkend Avenue	North	The west limit Parkend Avenue & McMurchy Avenue South	Anytime
Park Hill Court	Both	Northerly limit of street & Wellington Street West	Anytime
Parkway Avenue	North	Kimbark Drive & Gretna Drive	Anytime
Peachwood Place	Both	Professor's Lake Parkway and the southerly limit	Anytime
Peel Avenue	North	Chapel Street & Mary Street	Anytime
Peel Avenue	South	Chapel Street & Mary Street	9:00 am to 5:00 pm Mon to Fri inclusive
Peel Centre Drive	Both	Team Canada Drive & Central Park Drive	Anytime

COLUMN 1 HIGHWAY	COLUMN 2 SIDE	COLUMN 3 BETWEEN	COLUMN 4 TIMES OR DAYS
Peel Village Parkway	Both	Main Street South & Bartley Bull Parkway	Anytime
Pennington Place	Both	North Park Drive to the westerly limit of the road	Saturdays and Sundays from 9:00 a.m. - 8:00 p.m. during June, July and August
Penrith Court	South	The west limit of the road and Solway Avenue	8:00 a.m. - 5:00 p.m. Mon. to Fri.
Pepperwood Place	East	Professors Lake Parkway and the most northerly limit of lot 147, M-279	Anytime between June 1, and September 30
Piedmont Drive	Both	Kennedy Road North & Blenheim Drive	Anytime
Piedmont Drive	South	Blenheim Drive & Reynier Drive	Anytime
Pineway Place	Outside	North Park Drive and the westerly limit of the road	Saturdays and Sundays from 9:00 a.m. - 8:00 during June July and August
Pluto Drive	East & South	Simmons Boulevard (northerly intersection) and Simmons Boulevard (southerly intersection)	Anytime
Post Road	Both	Vodden Street East and a point 146 metres south of Vodden Street East	6:00 am - 6:00 pm Mon to Fri inclusive
Primrose Crescent	Inside	Conestoga Drive (northerly intersection) & Conestoga Drive (southerly intersection)	Anytime
Prouse Drive	West	Linkdale Road and a point 54 metres north of Linkdale Road	Anytime
Prouse Drive	East & South	Linkdale Road and Centre Street North	Anytime
Queen Street West	North	McMurchy Avenue North & Elizabeth Street North	Anytime
Queen Street West	South	McMurchy Avenue South & Elizabeth Street South	Anytime

COLUMN 1 HIGHWAY	COLUMN 2 SIDE	COLUMN 3 BETWEEN	COLUMN 4 TIMES OR DAYS
Queen Street East	Both	James Street & Rutherford Road	Anytime
Radford Drive	Exterior	Penbury Gate to Penbury Gate (clockwise direction)	Anytime
Radford Drive	Interior	Penbury Gate (extended) to a point 64 metres west of Penbury Gate (extended)	Anytime
Radford Drive	Interior	A point 81 metres west of Penbury Gate (extended) to a point 130 metres west of Penbury Gate (extended)	Anytime
Radford Drive	Interior	A point 208 metres west of Penbury Gate (extended) to a point 259 metres west of Penbury Gate (extended)	Anytime
Radford Drive	Interior	A point 277 metres west of Penbury Gate (extended) to a point 328 metres west of Penbury Gate (extended)	Anytime
Railroad Street	Both	McMurphy Avenue North & George Street North	Anytime
Railroad Street	South	Haggart Avenue & McMurphy Avenue North	Anytime
Railroad Street	North	Haggart Avenue North & a point 56 metres east of Haggart Avenue North	Anytime
Rambler Drive	Both	Bartley Bull Parkway & Kennedy Road South	Anytime
Regentview Drive	Both	A point 118 metres south of Monte Vista Trail and a point 390 metres south of Monte Vista Trail	Anytime
Reynier Drive	East & South	Piedmont Drive & Richvale Drive	Anytime
Richvale Drive	West	A point 42 metres north of Peggy Court and a point 95 metres north of Driftwood Crescent (northerly intersection)	Anytime
Richvale Drive	West	A point 30 metres north of Notre Dame Avenue and a point 30 metres south of Notre Dame Avenue	Anytime
Rosedale Avenue West	North	Pleasantview Avenue & Main Street North	Anytime
Royal Palm Drive	East	A point 40 metres north of Rawlings Crescent (southerly intersection) and Sandalwood Parkway	Anytime
Royal Palm Drive	West	A point 40 metres north of Rawlings Crescent (southerly intersection) and Candlewood Court	Anytime
Royal Salisbury Way	Interior Side	Archdekin Drive (westerly intersection) & Archdekin Drive (southerly intersection)	Anytime
Royal Salisbury Way	South	53 metres east of Archdekin Drive to a point 83 metres east of Archdelin Drive	Anytime

COLUMN 1 HIGHWAY	COLUMN 2 SIDE	COLUMN 3 BETWEEN	COLUMN 4 TIMES OR DAYS
Royce Avenue	North	Haggart Avenue South & McMurchy Avenue South	Anytime
Rushmore Crescent	Inside	Royal Palm Drive (westerly intersection) & Royal Palm Drive (easterly intersection)	Anytime
Rutherford Road North	Both	Queen Street East and a point 15 metres north of Archdekin Drive (southerly intersection)	Anytime
Rutherford Road North	West	A point 15 metres north of Archdekin Drive (southerly intersection) to Williams Parkway East	7:00 am to 9:00 am Mon to Fri inclusive
Rutherford Road North	East	A point 15 metres north of Archdekin Drive (southerly intersection) to Williams Parkway East	4:00 pm to 6:00 pm Mon to Fri inclusive
Rutherford Road South	Both	Queen Street East & Steeles Avenue East	Anytime
Sandalwood Parkway East	Both	Highway No 10 & the easterly limit of the street	Anytime
Scott Street	East	Woodward Avenue & Church Street East	Anytime
Selby Road	North	Clarence Street and Heart Lake Road	Anytime
Seminole Drive	South	County Court Boulevard to a point 40 metres east of Inverary Drive	Anytime
Shaftsbury Lane	North	Walker Drive and the westerly limit of the street	Anytime
Sheard Avenue	North	Haggart Avenue South & Henderson Avenue	Anytime
Silver Maple Court	Both	Lisa Road & the end of the street	Anytime
Simmons Boulevard	North & East	A point 223 metres west of Pluto Drive (northerly intersection) and Langston Drive (southerly intersection)	Anytime
Skegby Road (east leg)	West	Linkdale Road & Carter Drive	Anytime
Solway Avenue	Both	Cheviot Crescent and Notre Dame Avenue	8:00 a.m. - 5:00 p.m. Mon. to Fri.
Somerset Drive	Both	Conestoga Drive & Fanshawe Drive	Anytime

COLUMN 1 HIGHWAY	COLUMN 2 SIDE	COLUMN 3 BETWEEN	COLUMN 4 TIMES OR DAYS
Somerset Drive	East & South	Fanshawe Drive & Kennedy Road North	Anytime
Sterne Avenue	West	Clarence Street & Eldomar Avenue	Anytime
Sparklett Crescent	Inside	Reynier Drive/Piedmont Drive & Reynier Drive	Anytime
Stillwater Cres	Outside (Even numbered)	A point 201 metres west of Brookview Road (northerly intersection) and Brookview Road (southerly intersection)	Anytime
Sunset Boulevard	West	North limit of Sunset Boulevard & Elmgrove Avenue	Anytime
Sutter Avenue	East & South	Conestoga Drive & Dalzell Avenue	Anytime
Team Canada Drive	Both	Peel Centre Drive & Knightsbridge Road	Anytime
Terese Road	West & South	Clark Boulevard & Dixie Road	Anytime
Terese Road	East	Clark Boulevard & a point 60 metres southerly	Anytime
Thomas Street	West	David Street & Church Street	Anytime
Tomken Road	Both	Steeles Avenue East and the Southern boundary of the City of Brampton	Anytime
Torrorme Street	West	Queen Street East and John Street	Anytime
Townsend Gate	Both	Kennedy Road North & Hansen Road	Anytime
Trueman Street	Both	Queen Street East & south limit of Trueman Street	Anytime
Torbram Road	Both	Mayfield Road and the Southerly limit of the City of Brampton	Anytime
Tullamore Road	North	Bartley Bull Parkway & Kennedy Road South	Anytime
Tullamore Road	South	Bartley Bull Parkway & Kennedy Road South	800 a.m. to 600 p.m. Monday to Friday
Union Street	West	Church Street East and Alexander Street	Anytime

COLUMN 1 HIGHWAY	COLUMN 2 SIDE	COLUMN 3 BETWEEN	COLUMN 4 TIMES OR DAYS
Union Street	Both	Church Street East & California Street	Anytime
Victoria Crescent	Both	Orenda Road (westerly intersection) & Orenda Road (easterly intersection)	Anytime
Vodden Street West	South	C.P.R. tracks and Isabella Street	Anytime
Vodden Street East	South	Main Street North & Centre Street North	Anytime
Vodden Street East	South	Centre Street North & Post Road	Anytime except 7:00 am to 2:00 pm Sunday
Vodden Street East	South	Post Road & Hwy 410	Anytime
Vodden Street East	North	Main Street North to a point 229 metres west of Kennedy Road North	4:00 pm. to 6:00 pm. Monday to Friday
Vodden Street East	North	A point 229 metres west of Kennedy Road North and a point 190 metres west of Kennedy Road North	Anytime
Vodden Street East	North	A point 190 metres west of Kennedy Road North and a point 142 metres west of Kennedy Road North	4:00 p.m. to 6:00 p.m. Monday to Friday
Vodden Street East	North	A point 142 metres west of Kennedy Road North and a point 103 metres west of Kennedy Road North	Anytime
Vodden Street East	North	A point 103 metres west of Kennedy Road North and Kennedy Road North	4:00 p.m. to 6:00 p.m. Monday to Friday
Vodden Street East	North	Kennedy Road North & Hansen Road North	Anytime
Vodden Street East	North	Hansen Road North & Hwy No. 410	4:00 pm to 6:00 pm Mon. to Fri.
Welbeck Drive	North & East	A point 45 metres west of Northwood Drive (southerly intersection) and a point 99 metres west and north of Northwood Drive (southerly intersection)	Anytime

COLUMN 1 HIGHWAY	COLUMN 2 SIDE	COLUMN 3 BETWEEN	COLUMN 4 TIMES OR DAYS
Wellington Street West	South	Elliott Street & Elizabeth Street South	Anytime
Wellington Street West	Both	Elizabeth Street South & Main Street South	Anytime
Wellington Street East	North	Main Street South & Chapel Street	Anytime except 7:00 am to 2:00 pm Sunday
Wellington Street East	North	Chapel Street & James Street	Anytime
Wellington Street East	South	Main Street South & Chapel Street	Anytime
West Drive	West	Queen Street East and Steeles Avenue East	Anytime
West Drive	East	Queen Street East to a point 419 metres north of Orenda Road	Anytime
West Drive	East	A point 419 metres north of Orenda Road and Orenda Road	7:00 am to 5:30 pm Mon to Fri excluding holidays
West Drive	East	Orenda Road and Steeles Avenue East	Anytime
West Street	East	Nelson Street West & Queen Street West	8:00 a.m. to 6:00 p.m. Mon to Fri
West Street	West	Nelson Street West & Queen Street West	Anytime
Williams Parkway	Both	McLaughlin Road North and the east limit of the road	Anytime
William Street	North	Main Street North & east limit of William Street	Anytime
Willowcrest Court	South	Stillwater Crescent and a point 240 metres westerly	Anytime
Wilson Avenue	South	Centre Street North and a point 179 metres east of Centre Street North	Anytime
Wilton Drive	Interior Side	Ardglen Drive & Ardglen Drive	Anytime

COLUMN 1 HIGHWAY	COLUMN 2 SIDE	COLUMN 3 BETWEEN	COLUMN 4 TIMES OR DAYS
Woodward Avenue	South	Scott Street & Kennedy Road North	Anytime
Woodward Avenue	North	Beech Street and Kennedy Road North	11:00 p.m. to 7:00 a.m.

SCHEDULE XV

SCHEDULE XV TO BYLAW 93-93

NO STOPPING

Revision/Printing Date: 1993 11 23

COLUMN 1 HIGHWAY	COLUMN 2 SIDE	COLUMN 3 BETWEEN	COLUMN 4 TIMES OR DAYS
Ashurst Crescent	South	A point 51 metres east of Winterfold Drive and a point 83 metres east of Winterfold Drive	Anytime
Dorset Drive	South	Dorchester Drive and Doncaster Drive	8:00 a.m. to 5:00 p.m. Mon to Fri
Ferndale Crescent	North	A point 55 metres east of Bartley Bull Parkway and a point 88 metres east of Bartley Bull Parkway	8:00 a.m. to 5:00 p.m. Mon to Fri
Hanna Street	East	California Street and East Service Road	Anytime
Hanover Road	East	A point 23 metres south of Huntington Court and a point 143 metres south of Huntington Court	8:00 a.m. to 5:00 p.m. Mon to Fri
Hanover Road	West	A point 23 metres south of Homeland Court and a point 143 metres south of Homeland Court	8:00 a.m. to 5:00 p.m. Mon to Fri
Heart Lake Road	Both	A point 275 metres south of Sandalwood Parkway and a point 670 metres south of Sandalwood Parkway	Anytime
Main Street North	West	Nelson Street East (extended) and a point 16 metres south of Nelson Street West	Anytime
Main Street North	West	A point 149 metres south of Nelson Street West to Queen Street West	Anytime
Main Street North	East	Nelson Street East and a point 9 metres south of California Street	Anytime
Main Street North	East	A point 9 metres south of California Street and a point 29 metres north of Queen Street East	4:00 - 6:00 p.m. Mon. - Fri.
Main Street North	East	A point 29 metres north of Queen Street East and Queen Street East	Anytime
Main Street South	West	Queen Street West and a point 35 metres south of Queen Street West	Anytime
Main Street South	West	A point 38 metres north of Wellington Street West and Wellington Street West	Anytime
Main Street South	East	Queen Street East and a point 38 metres south of Queen Street East	Anytime
Main Street South	East	A point 38 metres south of Queen Street East and a point 8 metres north of John Street	4:00 p.m. - 6:00 p.m. Mon. - Fri.

COLUMN 1 HIGHWAY	COLUMN 2 SIDE	COLUMN 3 BETWEEN	COLUMN 4 TIMES OR DAYS
Mary Street	Both	A point 75 metres south of Moore Crescent and Guest Street	Anytime
Mill Street North	Both	Church Street West and Nelson Street West	7:00 a.m. to 9:00 a.m. 4:00 p.m. to 6:30 p.m.
Newbridge Crescent	Both	A point 405 metres south/west of Northampton Street and a point 468 metres south/west of Northampton Street (in a clockwise direction)	8:00 a.m. - 4:30 p.m. Monday - Friday
North Park Drive	South	A point 136 metres east of MacKay Street and a point 178 metres east of MacKay Street	Anytime
North Park Drive	South	A point 51 metres east of Pleasant Valley Place (extended) and a point 9 metres west of Jaffa Drive	8:00 a.m. to 5:00 p.m. Mon. to Fri. inclusive
Queen Street West	North	Elizabeth Street North and a point 14 metres east of Elizabeth Street North	Anytime
Queen Street West	North	A point 14 metres east of Elizabeth Street North and a point 45 metres west of George Street North	4:00 p.m. - 6:00 p.m. Mon - Fri
Queen Street West	North	A point 45 metres west of George Street North and 31 metres east of George Street North	Anytime
Queen Street West	North	A point 31 metres east of George Street North and a point 35 metres west of Main Street North	4:00 p.m. to 6:00 p.m. Mon - Fri
Queen Street West	North	A point 35 metres west of Main Street North and Main Street North	Anytime
Queen Street West	South	Elizabeth Street South and a point 28 metres east of Elizabeth Street South	Anytime
Queen Street West	South	A point 28 metres east of Elizabeth Street South and a point 59 metres west of George Street South	6:00 a.m. - 8:30 a.m. & 4:00 p.m. - 6:00 p.m. Mon - Fri
Queen Street West	South	A point 59 metres west of George Street South and a point 11 metres east of George Street South	Anytime
Queen Street West	South	A point 11 metres east of George Street and a point 40 metres west of Main Street South	6:00 - 8:30 a.m. & 4:00 - 6:00 p.m. Mon. - Fri.
Queen Street West & East	South	A point 40 metres west of Main Street South and a point 34 metres east of Main Street South	Anytime

COLUMN 1 HIGHWAY	COLUMN 2 SIDE	COLUMN 3 BETWEEN	COLUMN 4 TIMES OR DAYS
Queen Street East	North	Main Street North and a point 50 metres east of Main Street North	Anytime
Queen Street East	North	A point 50 metres east of Main Street North and a point 72 metres west of Union Street	4:00 p.m. to 6:00 p.m. Mon - Fri
Queen Street East	North	A point 72 metres west of Union Street and James Street (extended)	Anytime
Queen Street West	South	A point 34 metres east of Main Street South and a point 13 metres west of Chapel Street	6:00 - 8:30 a.m. & 4:00 - 6:00 p.m. Mon. - Fri.
Queen Street East	South	A point 13 metres west of Chapel Street and James Street	Anytime
Rutherford Road North	South	Weybridge Trail (westerly intersection) and a point 75 metres easterly	8:00 a.m. to 5:00 p.m. Mon to Fri
Rutherford Road North	North	Winterfold Drive (easterly intersection) and Wikander Way (westerly intersection)	8:00 a.m. to 5:00 p.m. Mon to Fri
Union Street	Both	California Street and Queen Street East	Anytime
Wilson Avenue	North/East	A point 157 metres east of Centre Street North and Queen Street East	7:00 a.m. to 9:00 p.m. Mon to Sat inclusive
Wilson Avenue	South/West	A point 179 metres east of Centre Street North and Queen Street East	7:00 a.m. to 9:00 p.m. Mon to Sat inclusive
Winterfold Drive (easterly leg)	West	A point 148 metres north of Rutherford Road North and Rutherford Road North	8:00 a.m. to 5:00 p.m. Mon to Fri

SCHEDULE XVI

SCHEDULE XVI TO BYLAW 93-93

TIME LIMIT PARKING

Revision/Printing Date: 1993 11 23

COLUMN 1 HIGHWAY	COLUMN 2 SIDE	COLUMN 3 BETWEEN	COLUMN 4 TIMES OR DAYS	COLUMN 5 MAXIMUM PERIOD PERMITTED
Eastern Avenue	North	A point 15 metres east of Trueman Street and a point 15 metres west of Kennedy Road South	Anytime	1 hour
Hillcrest Avenue	North	A point 15 metres east of Trueman Street and a point 15 metres west of Kennedy Road South	Anytime	1 hour
Mill Street South	East	Queen Street West and Wellington Street West	8:00 a.m. to 6:00 p.m. Mon. to Fri.	30 minutes
Wellington Street East	South	Chapel Street and Mary Street	Anytime	1 hour
Wellington Street West	North	Elizabeth Street South and Elliott Street	8:00 a.m. to 6:00 p.m. Mon. to Fri.	2 hours

BYLAW NO. 260-93

SCHEDULE XVII

SCHEDULE XVII TO BYLAW 93-93

ANGLE PARKING

Revision/Printing Date: 1993 11 23

COLUMN 1
HIGHWAY

COLUMN 2
SIDE

COLUMN 3
BETWEEN

BYLAW NO. 260-93

SCHEDULE XVIII

SCHEDULE XVIII TO BYLAW 93-93

NO STANDING

Revision/Printing Date: 1993 11 23

COLUMN 1
HIGHWAY

COLUMN 2
SIDE

COLUMN 3
BETWEEN

COLUMN 4
TIMES OR DAYS

BYL NO. 260-93

SCHEDULE XIX

SCHEDULE XIX TO BYLAW 93-93

TOW-AWAY ZONES

Revision Date: 1993 11 23

COLUMN 1 HIGHWAY	COLUMN 2 SIDE	COLUMN 3 BETWEEN	COLUMN 4 TIMES OR DAYS
Queen Street West	South	George Street South and a point 11 metres east of George Street South	Anytime
Queen Street East & West	North	Elizabeth Street North and Union Street	3:30 p.m. - 6:00 p.m. Monday - Friday inclusive

SCHEDULE XX

SCHEDULE XX TO BYLAW 93-93

PARKING METERS

(On Street)

Revision/Printing Date: 1993 11 23

COLUMN 1 HIGHWAY	COLUMN 2 SIDE	COLUMN 3 BETWEEN	COLUMN 4 FEES	COLUMN 5 MAXIMUM PERIOD PERMITTED	COLUMN 6 TIMES OR DAYS
Elizabeth Street North	East	A point 35 metres south of Railroad Street and a point 122 metres south of Railroad Street	7 1/2 min for each 10 cent piece 18 3/4 min for each 25 cent piece	60 minutes	9:00 am - 6:00 pm Monday - Saturday
Elizabeth Street North	East	A point 10 metres south of Nelson Street West and a point 100 metres south of Nelson Street West	7 1/2 min for each 10 cent piece 18 3/4 min for each 25 cent piece	60 minutes	9:00 am - 6:00 pm Monday - Saturday
Elizabeth Street North	East	A point 112 metres south of Nelson Street West and a point 132 metres south of Nelson Street West	7 1/2 min for each 10 cent piece 18 3/4 min for each 25 cent piece	60 minutes	9:00 am - 6:00 pm Monday - Saturday
George Street North	West	A point 17 metres south of Nelson Street West and a point 30 metres south of Nelson Street West	15 min for each 25 cent piece 60 min for each 1 dollar piece	60 minutes	9:00 am - 6:00 pm Monday - Saturday
George Street North	West	A point 48 metres south of Nelson Street West and a point 54 metres south of Nelson Street West	15 min for each 25 cent piece 60 min for each 1 dollar piece	60 minutes	9:00 am - 6:00 pm Monday - Saturday
George Street North	West	A point 65 metres south of Nelson Street West and a point 71 metres south of Nelson Street West	15 min for each 25 cent piece 60 min for each 1 dollar piece	60 minutes	9:00 am - 6:00 pm Monday - Saturday
George Street North	West	A point 83 metres south of Nelson Street West and a point 90 metres south of Nelson Street West	15 min for each 25 cent piece 60 min for each 1 dollar piece	60 minutes	9:00 am - 6:00 pm Monday - Saturday
George Street South	West	A point 52 metres south of Queen Street West and a point 66 metres south of Queen Street West	15 min for each 25 cent piece 60 min for each 1 dollar piece	60 minutes	9:00 am - 6:00 pm Monday - Saturday

COLUMN 1 HIGHWAY	COLUMN 2 SIDE	COLUMN 3 BETWEEN	COLUMN 4 FEES	COLUMN 5 MAXIMUM PERIOD PERMITTED	COLUMN 6 TIMES OR DAYS
George Street South	West	A point 75 metres south of Queen Street West and a point 81 metres south of Queen Street West	15 min for each 25 cent piece 60 min for each 1 dollar piece	60 minutes	9:00 am - 6:00 pm Monday - Saturday
George Street South	West	A point 87 metres south of Queen Street West and a point 115 metres south of Queen Street West	15 min for each 25 cent piece 60 min for each 1 dollar piece	60 minutes	9:00 am - 6:00 pm Monday - Saturday
John Street	South	A point 17 metres east of Main Street South and a point 13 metres west of Chapel Street	7 1/2 min for each 10 cent piece 18 3/4 min for each 25 cent piece	60 minutes	9:00 am - 6:00 pm Monday - Saturday
John Street	South	A point 14 metres east of Chapel Street and a point 51 metres east of Chapel Street	7 1/2 min for each 10 cent piece 18 3/4 min for each 25 cent piece	60 minutes	9:00 am - 6:00 pm Monday - Saturday
John Street	South	A point 105 metres east of Chapel Street and a point 163 metres east of Chapel Street	7 1/2 min for each 10 cent piece 18 3/4 min for each 25 cent piece	60 minutes	9:00 am - 6:00 pm Monday - Saturday
Main Street North	West	A point 16 metres south of Nelson Street West and a point 149 metres south of Nelson Street West	15 min for each 25 cent piece 60 min for each 1 dollar piece	60 minutes	9:00 am - 6:00 pm Monday - Saturday
Main Street North	East	A point 9 metres south of California Street and a point 29 metres north of Queen Street East	15 min for each 25 cent piece 60 min for each 1 dollar piece	60 minutes	9:00 am - 4:00 pm Monday - Friday 9:00 am - 6:00 pm Saturday
Main Street South	West	A point 35 metres south of Queen Street West and a point 38 metres north of Wellington Street West	15 min for each 25 cent piece 60 min for each 1 dollar piece	60 minutes	9:00 am - 6:00 pm Monday - Saturday
Main Street South	East	A point 38 metres south of Queen Street East and a point 8 metres north of John Street	15 min for each 25 cent piece 60 min for each 1 dollar piece	60 minutes	9:00 am - 4:00 pm Monday - Friday 9:00 am - 6:00 pm Saturday

COLUMN 1 HIGHWAY	COLUMN 2 SIDE	COLUMN 3 BETWEEN	COLUMN 4 FEES	COLUMN 5 MAXIMUM PERIOD PERMITTED	COLUMN 6 TIMES OR DAYS
Nelson Street West	North	A point 32 metres west of George Street and a point 13 metres west of George Street	7 1/2 min for each 10 cent piece 18 3/4 min for each 25 cent piece	60 minutes	9:00 am - 6:00 pm Monday - Saturday
Queen Street West	North	A point 14 metres east of Elizabeth Street North and a point 45 metres west of George Street North	7 1/2 min for each 10 cent piece 18 3/4 min for each 25 cent piece	60 minutes	9:00 am - 4:00 pm Monday - Friday 9:00 am - 6:00 p.m. Saturday
Queen Street West	North	A point 31 metres east of George Street North and a point 35 metres west of Main Street North	15 min for each 25 cent piece 60 min for each 1 dollar piece	60 minutes	9:00 am - 4:00 pm Monday - Friday 9:00 am - 6:00 pm Saturday
Queen Street West	South	A point 28 metres east of Elizabeth Street South and a point 59 metres west of George Street South	7 1/2 min for each 10 cent piece 18 3/4 min for each 25 cent piece	60 minutes	9:00 am - 4:00 pm Monday - Friday 9:00 am - 6:00 pm Saturday
Queen Street West	South	A point 11 metres east of George Street and a point 40 metres west of Main Street South	15 min for each 25 cent piece 60 min for each 1 dollar piece	60 minutes	9:00 am - 4:00 pm Monday - Friday 9:00 am - 6:00 pm Saturday
Queen Street East	North	A point 50 metres east of Main Street North and a point 72 metres west of Union Street	15 min for each 25 cent piece 60 min for each 1 dollar piece	60 minutes	9:00 am - 4:00 pm Monday - Friday 9:00 am - 6:00 pm Saturday
Queen Street East	South	A point 34 metres east of Main Street South and a point 66 metres east of Main Street	15 min for each 25 cent piece 60 min for each 1 dollar piece	60 minutes	9:00 am - 4:00 pm Monday - Friday 9:00 am - 6:00 pm Saturday
Queen Street East	South	A point 79 metres east of Main Street South and a point 13 metres west of Chapel Street	15 min for each 25 cent piece 60 min for each 1 dollar piece	60 minutes	9:00 am - 4:00 pm Monday - Friday 9:00 am - 6:00 pm Saturday

BYL/ NO. 260-93

SCHEDULE XXI

SCHEDULE XXI TO BYLAW 93-93

HANDICAPPED LOADING ZONES

Revision/Printing Date: 1993 11 23

COLUMN 1 HIGHWAY	COLUMN 2 SIDE	COLUMN 3 BETWEEN	COLUMN 4 DAYS OR TIMES	COLUMN 5 MAXIMUM PERIOD PERMITTED
Queen Street East	South	A point 66 metres east of Main Street and a point 79 metres east of Main Street	Anytime	10 minutes

SCHEDULE XXII

SCHEDULE XXII TO BYLAW 93-93

FIRE ROUTES

Revision/Printing Date: 1993 11 23

COLUMN 1
LOCATION CODE

COLUMN 2
LOCATION

A-1	Amsterdam Crescent (By-De-Molen Co-operative Homes)
A-2	9445 Airport Road
A-3	20 Automatic Road (Ascona Management and Consulting Incorporated)
A-4	12 Automatic Road (Fierro Square)
A-5	14 Automatic Road, Brampton, Ontario
B-1	78 Braemar Drive
B-2	southwest corner, Balmoral Drive and Bramalea Road (Peel Condominium No. 15)
B-3	southeast corner, Bovaird Drive and Dixie Road (Peel Condominium Nos. 187 and 188)
B-4	southeast corner, Braemar Drive and Clark Boulevard (Peel Condominium No. 16)
B-5	southwest corner, Bramalea Road and Clark Boulevard (Peel Condominium No. 5)
B-6	southeast corner, Bramalea Road and Clark Boulevard (Peel Condominium No. 10)
B-7	northeast corner, Bramalea Road and Clark Boulevard (Peel Condominium No. 27)
B-8	northeast corner, Balmoral Drive and Dixie Road (Peel Condominium No. 1)
B-9	475 Bramalea Road (Peel Condominium No. 7)
B-10	southeast corner, Balmoral Drive and Dixie Road (11 to 159)
B-11	370 Bartley Bull Parkway (Ken Giles Recreation Centre)
B-12	9070 Bramalea Road (Chinguacousy Curling Club)
B-13	225 Balmoral Drive (Balmoral Recreation Centre)
B-14	700 Balmoral Drive (Southgate Plaza)
B-15	1 Bartley Bull Parkway (Bartley's Square Plaza)
B-16	315 Bartley Bull Parkway (Parkholme Public School)
B-17	52 Bramsteele Road
B-18	54 Bramsteele Road
B-19	56 Bramsteele Road
B-20	3 Brewster (Industrial Strip Mall)
C-1	980 Central Park Drive (Northgate Plaza)
C-2	800 - 806 Clark Boulevard
C-3	Centre Street North (Collins Crescent, Peel Condominium No. 204)
C-4	Centre Street North (Dawson Crescent, Peel Condominium No. 186)

COLUMN 1 LOCATION CODE	COLUMN 2 LOCATION
C-5	Centre Street North (Foster Crescent, Peel Condominium No. 200)
C-6	southwest corner, Clark Boulevard and Torbram Road (Peel Condominium No. 222)
C-7	northwest corner, Centre Street North and Williams Parkway (Peel Condominium No.174)
C-8	150 Central Park Drive (Civic Centre)
C-9	900 Central Park Drive (Peel Condominium No. 129)
C-10	190 Clark Boulevard
C-11	186 Church Street
C-12	southwest corner, Clark Boulevard and Terese Road (Peel Condominium No. 145)
C-13	southeast corner, Clark Boulevard and Terese Road (Peel Condominium No. 150)
C-14	1020 Central Park Drive (Peel Condominium No. 108)
C-15	1100 Central Park Drive (Greenbriar Recreation Centre)
C-16	75 Charolais Boulevard (Pagebrook Square North Tower)
C-17	95 Charolais Boulevard (Pagebrook Square West Tower)
C-18	180 Clark Boulevard (Chassel's Park Recreation Centre)
C-19	175 Central park Drive (Senior Citizens' Apartment)
C-20	250 Centre Street North (John A. MacDonald Public School)
C-21	141 Clarence Street (Provincial Courthouse)
C-22	250 Clarence Street (Degalo Developments)
C-23	100 County Court Boulevard (Peel Condominium #276 "The Crown")
C-24	155 Cherry Tree Drive (Cherry Tree Public School)
C-27	25 Corporation Drive, Brampton, Ontario
C-28	21 Clark Boulevard (Rice Capital Group)
D-1	8200 Dixie Road (Northern Telcom)
D-2	46 Dearbourne Boulevard (Peel Condominium No. 4)
D-3	8100 Dixie Road (Carrier Canada Ltd)
D-4	southeast corner, Dixie Road and Highway Number 7 (Bramalea City Centre)
E-1	15 Eastbourne Drive
E-2	37 Eastbourne Drive
E-3	69 Elliott Street (Memorial Arena)
F-1	40 Finchgate Boulevard (Finchgate Medical Centre)
F-2	7855 Finch Avenue West (Sunshine Beach Waterpark)
G-1	northeast corner, Glenvale and Highway No. 7 (Peel Condominium No. 68)
G-2	Graham Court (Peel Non-Profit Housing)
H-1	93 Hansen Road North (Peel Condominium No. 124)
H-2	west side of Haggart Avenue (Peel Condominium No. 209)

COLUMN 1 LOCATION CODE	COLUMN 2 LOCATION
H-3	7755 Hurontario Street (Peel County Court House)
H-4	7765 Hurontario Street (Peel Land Registry Office)
H-5	57 Hansen Road North (Peel Condominium No. 126)
H-6	81 Hansen Road North (Peel Condominium No. 126)
H-7	45 Hansen Road (Peel Condominium No. 123)
H-8	105 Hansen Road (Peel Condominium No. 125)
H-9	150 Howden Boulevard (Howden Recreation Centre)
H-10	west side fo Highway 10, south of Mayfield Road, in Snelgrove (Snelgrove Community Hall)
H-11	40B Hansen Road South (Brampton Racquetball and Fitness Club)
H-12	2 Hanover Road
H-13	4 Hanover Road
H-14	26 Hanover Road
H-16	Heathcliffe Square (Peel Condominium #303)
H-17	Hartnell Square (Carriage Wall South)
H-20	7700 Hurontario Street (City South Plaza)
K-1	95 Kennedy Road North
K-2	99 Kennedy Road North
K-3	133 Kennedy Road South (Tullamore Nursing Home)
K-4	165 Kennedy Road South
K-5	174 Kennedy Road South (Benson and Hedges)
K-6	195 Kennedy Road South
K-7	365 Kennedy Road South
K-8	10 Kensington Road
K-9	15 Kensington Road (Peel Condominium No. 78)
K-10	25 Kensington Road (Peel Condominium No. 80)
K-11	5 Kings Cross Road
K-12	14 Kings Cross Road
K-13	3 Knightsbridge Road
K-14	11 Knightsbridge Road
K-15	17 Knightsbridge Road (Peel Condominium No. 157)
K-16	18 Knightsbridge Road (Peel Condominium No. 121)
K-17	21 Knightsbridge Road (Peel Condominium No. 166)
K-18	32 Kennedy Road North (Central Peel Secondary School)
K-19	33 Kennedy Road South
K-20	northwest corner, Kennedy Road North and Rambler Drive (Hallwood Comercial Properties)
K-21	1 Knightsbridge Road (Knightsbridge Senior Citizens)
K-22	30 Kennedy Road North (Peel Board of Education - office)
K-23	7935 Kennedy Road South (J. A. Turner Secondary School)
K-24	7885 Kennedy Road South (W. J. Fenton Secondary School)

COLUMN 1 LOCATION CODE	COLUMN 2 LOCATION
K-25	Kennedy Road and Queen Street East, southwest corner (Kennedy Park Plaza)
K-26	50 Kennedy Road South (Clarence Square Mall)
K-27	105-165 Kennedy Road South (Tullamore Court Townhouses)
K-28	83 Kennedy Road South (Retail Plaza)
K-29	85 Kennedy Road South (Retail Plaza)
K-30	350 Kennedy Road South (Chrysler Canada)
L-1	20 Lynch Street (Peel Memorial Hospital)
L-2	southeast corner, Linkdale Road and Main Street North (Peel Condominium No. 165)
L-3	4 Lisa Road
L-4	3 Lisa Road (Peel Condominium No. 195)
L-5	9 Lisa Road
L-6	11 Lisa Road
L-7	30 Loafer's Lake Lane (Loafer's Lake Recreation Centre)
L-8	10 Lisa Road
L-9	5 Lisa Street Road (Apartment Building)
L-10	8 Lisa Road (Apartment Building)
L-13	12 Laurelcrest (Apartment Building)
L-14	10 Laurelcrest Street (Apartment Building Bramalea Ltd.)
M-1	525 Main Street North (Peel Manor)
M-2	McCallum Court (Peel Condominium No. 87)
M-3	southeast corner, McKay Street and Massey Street (Peel Condominium No. 184)
M-4	west side of McMurchy Avenue South north of Corby Crescent (Ontario Housing Corporation)
M-5	176 Mill Street South
M-6	180 Mill Street South
M-7	184 Mill Street South
M-8	192 Mill Street South
M-9	east side of MacKay Street North, north of North Park Drive (Peel Condominium No. 167)
M-10	southwest corner, McMurchy Avenue South and Peelson Heights Road (Village Green Co-operative Homes Inc.)
M-11	53 McMurchy Avenue North (Tropicana Apartments)
M-12	southwest corner, MacKay Street and Maitland Street
M-13	49 McMurchy Avenue North
M-14	west side of MacKay Street, north of North Park Drive (Ashton Crescent, Peel Condominium No. 146)
M-15	60 MacKay Street (Middleton Crescent)
M-16	7900 McLaughlin Road South (Holland Christian Homes Inc.)
M-17	249 McMurchy Avenue South (McMurchy Pool)
M-18	430 McMurchy Avenue South (Pagebrook Square East Tower)
M-19	440 McMurchy Avenue South (Pagebrook Square South Tower)
M-20	499 Main Street South (Shoppers World)

COLUMN 1 LOCATION CODE	COLUMN 2 LOCATION
M-21	Mondragon Crescent (Monodragon Co-operative Homes Inc.)
M-22	51 McMurchy Avenue North
M-23	141 Main Street South
M-24	143 Main Street South
M-25	47 McMurchy Avenue North
M-26	55 McMurchy Avenue North
M-27	370 Main Street North (Kingspoint Plaza)
M-28	125 McLaughlin Road North (McLaughlin Road Park Recreation Centre)
M-29	251 McMurchy Avenue South (Brampton Centennial Secondary School)
M-30	160 Murray Street (Manorbridge Senior Citizens Apartments)
M-32	310 Mill Street South (Kaneff Homes Incorporated)
M-33	320 Mill Street South (Kaneff Homes Incorporated)
M-34	330 Mill Street south (Kaneff Homes Incorporated)
M-37	10 Malta street (Coronation Apartments)
M-40	80 Mary Street, Brampton, Ontario (Centennial Recreation Centre)
M-41	Maple Leaf Circle (Frank G. McLoughlin Co-operative Home Inc.)
N-1	922 North Park Drive (Ellen Mitchell Recreation Centre)
N-2	930 North Park Drive (MacKay Plaza)
N-3	North Park Drive and Nasmith Street, northwest corner (Newhaven Manors - Peel Non-profit)
N-4	10 North Park Drive (North Park Secondary School)
N-5	255 North Park Drive (Russell D. Barber Public School)
O-1	75 Orenda Court
O-2	80 Orenda Court
O-3	85 Orenda Court
O-4	90 Orenda Court
O-5	northeast corner, Orchard Drive and Steeles Avenue
P-1	30 Peel Centre Drive (Holiday Inn)
P-2	30 Porteous Circle (Professor's Lake Recreation Centre)
P-3	90 Peel Centre Drive (Convenience Centre)
P-4	Parkhome Place (Peel Non-Profit Housing)
P-5	53 Parkhurst Square (Industrial Building)
P-6	73 Parkhurst Square (Industrial Building)
P-7	95 Parkhurst Square (Industrial Building)
Q-1	239 Queen Street East (Squire Mews Plaza)
Q-2	1133 Queen Street East (Royal Canadian Legion)
Q-3	295 Queen Street East (K-Mart and Supercentre)

COLUMN 1 LOCATION CODE	COLUMN 2 LOCATION
Q-4	295-A Queen Street East (Strip Plaza)
R-1	25 Rambler Drive
R-2	34 Rambler Drive
R-3	265 Rutherford Road South
R-4	87 Richvale Drive (Robert Lagerquist School)
R-6	499 Ray Lawson Boulevard (McLaughlin Village Shopping Plaza)
S-1	370 Steeles Avenue East
S-2	210 Steeles Avenue West
S-3	220 Steeles Avenue West
S-4	2 Silver Maple Court (Lakewood 200)
S-5	4 Silver Maple Court (Lakewood 300)
S-6	6 Silver Maple Court (Lakewood 400)
S-7	8 Silver Maple Court (Lakewood 500)
S-8	180 Sandalwood Parkway (Heart Lake Town Centre)
S-9	Stornwood Court (Provincial Property Management)
T-1	30 Tullamore Road
T-2	Tullamore Court (Townhouse Complex)
U-1	16 Union Street (Roselea Arena)
V-1	227 Vodden Street at Kennedy Road North
V-2	399-400 Vodden Street
V-3	north side of vodden Street, west of Kennedy Road North.
V-4	340 Vodden Street (Century Gardens)
V-5	20 Victoria Crescent (Victoria Crescent Arena)
V-C	115 Vodden Street East (St Anne's Church)
W-1	1295 Williams Parkway (Terry Miller Recreation Centre)
W-2	150 West Drive (Outlet Centre)
W-3	1305 Williams Parkway (North Peel Secondary School)
W-4	55 West Drive
W-5	100 Wilkinson Road
W-7	1370 Williams Parkway (Chinguacousy Secondary School)
W-8	2000 Williams Parkway (Chrysler Canada)

SCHEDULE XXIII

SCHEDULE XXIII TO BYLAW 93-93

PERMIT FEES

Revision/Printing Date: 1993 11 23

COLUMN 1 SECTION/ SUBSECTION	COLUMN 2 DESCRIPTION	COLUMN 3 FEE	COLUMN 4 TYPE OF FEE
9 (1)	Construction on a Highway Requiring Temporary Closure	\$50.00 / permit	Non refundable Administration
		\$35.00 / m ² of asphalt highway to be cut	Refundable Deposit
		\$25.00 / m ² of asphalt driveway to be disturbed	Refundable Deposit
		\$15.00 / m ² of decorative stone driveway to be disturbed	Refundable Deposit
		\$50.00 / m ² of concrete driveway to be disturbed	Refundable Deposit
		\$15.00 / m ² of decorative boulevard to be disturbed	Refundable Deposit
		\$25.00 / m ² of asphalt boulevard to be disturbed	Refundable Deposit
		\$10.00 / m ² of granular shoulder to be disturbed	Refundable Deposit
		\$300.00 for each catchbasin/manhole to be disturbed	Refundable Deposit
		\$1500.00 for each traffic sensing loop to be disturbed	Refundable Deposit
9 (2)	Social Event Closure	\$50.00 / permit	Non refundable Administration

COLUMN 1 SECTION/ SUBSECTION	COLUMN 2 DESCRIPTION	COLUMN 3 FEE	COLUMN 4 TYPE OF FEE
34 (1), (3)	Crossing Curbs, Sidewalks, Boulevards or Parkland for Purposes of Construction	\$50.00 / linear metre of concrete curb to be crossed	Refundable Deposit
		\$5.00 / m ² of turf area to be crossed	Refundable Deposit
		\$50.00 / m ² of concrete sidewalk to be crossed	Refundable Deposit
		\$25.00 / m ² of asphalt park walkway to be crossed	Refundable Deposit
		\$10.00 / m of chain link fence to be removed	Refundable Deposit
		\$20.00 / m of wooden fence to be removed	Refundable Deposit
		\$40.00 / m of concrete fence to be removed	Refundable Deposit
		\$40.00 / m of metal/wrought iron fence to be removed	Refundable Deposit
		\$15.00 / m of retaining wall to be removed	Refundable Deposit
34 (4)	Performing Work under Section 34 (1) or 34 (3)	\$50.00 / permit	Non refundable Administration

BYLAW NO. 260-93

SCHEDULE XXV

SCHEDULE XXV TO BYLAW 93-93

METER CONTROL ONLY
(Types of Parking Lots)

Revision/Printing Date: 1993 11 23

COLUMN 1
PARKING LOT NAME

COLUMN 2
PARKING LOT LOCATIONS

COLUMN 3
FEES

COLUMN 4
MAXIMUM PARKING PERIOD

COLUMN 5
HOURS OF OPERATION

SCHEDULE XXVI

SCHEDULE XXVI TO BYLAW 93-93

PAY AND DISPLAY

(Types of Parking Lots)

Revision/Printing Date: 1993 11 23

COLUMN 1 PARKING LOT NAME	COLUMN 2 PARKING LOT LOCATIONS	COLUMN 3 HOURLY FEE	COLUMN 4 PERMIT FEE	COLUMN 5 HOURS OF OPERATION
Rosalea	East side of Union Street opposite Nelson Street East (See Plan A - Lot No. 3)	\$0.50 per half hour or part thereof (includes 7% G.S.T. and 8% P.S.T.)	\$35.00 for each calendar month or part thereof (includes 7% G.S.T. and 8% P.S.T.)	8:00 am - 5:00 pm Monday to Friday

SCHEDULE XXVII

SCHEDULE XXVII TO BYLAW 93-93

ATTENDANT CONTROLLED

(Types of Parking Lots)

Revision/Printing Date: 1993 11 23

COLUMN 1 PARKING LOT NAME	COLUMN 2 PARKING LOT LOCATIONS	COLUMN 3 HOURLY FEE	COLUMN 4 PERMIT FEE	COLUMN 5 HOURS OF OPERATION
Queen's Square	Between California Street and East Service Road and from Hanna Street to Union Street (See Plan A - Lot No. 1)	\$0.50 per half hour or part thereof (includes 7% G.S.T. and 8% P.S.T.)	\$50 for each calendar month or part thereof (includes 7% G.S.T. and 8% P.S.T.)	8:30 am to 12:00 midnight Monday to Friday
Nelson Square	On Diplock Lane east of George Street and south of Nelson Street West (See Plan A - Lot No. 2)	\$0.50 per half hour or part thereof (includes 7% G.S.T. and 8% P.S.T.)	\$50 for each calendar month or part thereof (includes 7% G.S.T. and 8% P.S.T.)	8:00 am to 11:00 pm Monday to Friday
City Hall	On Nelson Street South, South of Queen Street West (See Plan A - Lot No. 4)	\$0.50 per half hour or part thereof (includes 7% G.S.T. and 8% P.S.T.)	\$50 for each calendar month or part thereof (includes 7% G.S.T. and 8% P.S.T.)	8:00 am to 11:00 pm Monday to Friday

BYLAW NO. 260-93

SCHEDULE XXVIII

SCHEDULE XXVIII TO BYLAW 93-93

PERMIT ONLY OPERATION

(Types of Parking Lots)

Revision/Printing Date: 1993 11 23

COLUMN 1
PARKING LOT NAME

COLUMN 2
PARKING LOT LOCATION

COLUMN 3
PERMIT FEE

COLUMN 4
HOUR OF OPERATIONS
