



THE CORPORATION OF THE CITY OF BRAMPTON

BY-LAW

Number 251-91

To amend By-law 151-88, as amended
(Part of Lot 17, Concession 1,
E.H.S., in the geographic Township
of Chinguacousy)

The council of The Corporation of the City of Brampton ENACTS as follows:

1. By-law 151-88, as amended, is hereby further amended:

(1) by changing, on Sheet 7-B of Schedule 'A' thereto, the zoning designation of the lands shown outlined on Schedule A to this by-law from AGRICULTURAL (A) to RESIDENTIAL SINGLE FAMILY A - SECTION 514 (R1A-SECTION 514) such lands being part of Lot 17, Concession 1, East of Hurontario Street, in the geographic Township of Chinguacousy.

(2) by adding thereto the following section:

"514 The lands designated R1A-SECTION 514 on Sheet 7-B of Schedule A to this by-law:

514.1 shall only be used for the purposes permitted in an R1A zone by section 12.1.1.

514.2 shall be subject to the following requirements and restrictions:


(1) Minimum Lot Area - 740 square metres


(2) Minimum Lot Width - 19.7 metres

514.3 shall also be subject to the requirements and restrictions relating to the R1A zone, and all of the general provisions of this by-law which are not in conflict with the ones set out in section 514.2."

READ a FIRST, SECOND and THIRD TIME, and PASSED, in OPEN

COUNCIL, this 25th day of November 1991



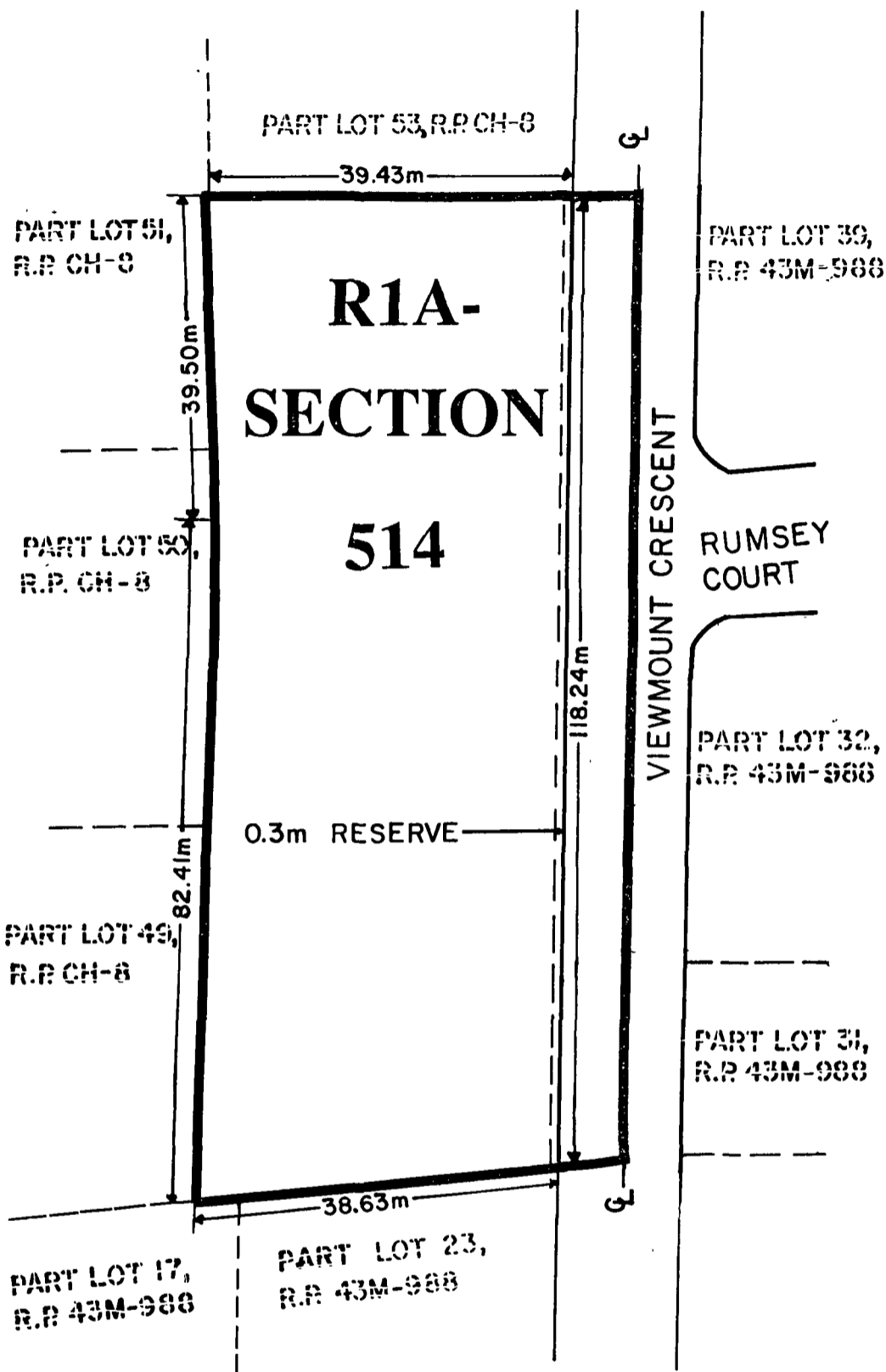
PAUL BEISEL - MAYOR


LEONARD J. MIKULICH -
CITY CLERK

APPROVED
AS TO FORM
LAW DEPT.
BRAMPTON

DATE 11/11/91

82/91



LEGEND

-  ZONE BOUNDARY
- m** METRES
-  CENTRELINE OF PROPOSED ROAD ALLOWANCE

PART LOT 17, CON. I E.H.S. (CHING.)
 BY-LAW 151-88 SCHEDULE A



CITY OF BRAMPTON
 Planning and Development

By-law 251-91 Schedule A

1:7780

Date: 1990 05 14 Drawn by: CJK
 File no. C1E17.12 Map no. 7-24D