



THE CORPORATION OF THE CITY OF BRAMPTON

BY-LAW

Number 244-91


To authorize the expropriation
of certain lands in the City
of Brampton

WHEREAS it is the intention of The Corporation of the City of Brampton, as expropriating authority to expropriate the lands described in Schedule A hereto for the purposes of constructing a public highway to create an intersection with Main Street North and Nelson Street West, which would eliminate the need for a portion of California Street;

NOW THEREFORE The Council of The Corporation of the City of Brampton hereby ENACTS AS FOLLOWS:

1. The expropriation of the lands described in Schedule A hereto for the purposes of a public highway is hereby authorized.
2. The Clerk is hereby authorized to make application on behalf of The Corporation of the City of Brampton, to the Council of The Corporation of the City of Brampton as approving authority, to approve the said expropriation.
3. The Clerk is hereby authorized to sign all notices and advertisements on behalf of The Corporation of the City of Brampton as required by the Expropriations Act, (R.S.O. 1980, c. 148, as amended) in respect of the said expropriation.

READ a FIRST, SECOND and THIRD TIME and PASSED in Open Council this 28th day of October, 1991.



Paul Beisel Mayor



Leonard J. Mikulich Clerk

APPROVED
AS TO FORM
LAW DEPT
BRAMPTON

DATE 11/10/91

SCHEDULE A TO BY-LAW 244-91

The land situated in the City of Brampton in the Regional Municipality of Peel, being the part of Lots G, H, I and Ann Street (as stopped up and closed by By-law 48 dated June 7, 1858) according to Plan BR-3, and the part of Lots 46, 48, 49 and Nelson Street (as stopped up and closed), according to Plan BR-2, designated as Parts 2, 3, 8, 9, 10 and 11 on a reference plan deposited in the Land Registry Office for the Registry Division of Peel (No. 43) as Number 43R-18824.

THE EXPROPRIATIONS ACT
APPLICATION FOR APPROVAL TO EXPROPRIATE LAND

TO:

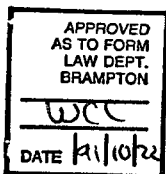
THE COUNCIL OF THE CORPORATION OF THE
CITY OF BRAMPTON
(Approving Authority)
2 Wellington Street West
Brampton, Ontario
L6Y 4R2


IN THE MATTER OF the proposed expropriation by The Corporation of the City of Brampton of the lands described in Schedule A hereto for the purpose of The Corporation of the City of Brampton, constructing a public highway to create an intersection with Main Street North and Nelson Street West.

APPLICATION IS HEREBY MADE for approval to expropriate the lands more particularly described in Schedule A hereto.

DATED AT BRAMPTON this 28th day of October, 1991.

THE CORPORATION OF THE CITY
OF BRAMPTON
(expropriating authority)




Leonard J. Mikulich, Clerk

SCHEDULE A , By-Law 244-91

The land situated in the City of Brampton in the Regional Municipality of Peel, being the part of Lots G, H, I and Ann Street (as stopped up and closed by By-law 48 dated June 7, 1858) according to Plan BR-3, and the part of Lots 46, 48, 49 and Nelson Street (as stopped up and closed), according to Plan BR-2, designated as Parts 2, 3, 8, 9, 10 and 11 on a reference plan deposited in the Land Registry Office for the Registry Division of Peel (No. 43) as Number 43R-18824.