



THE CORPORATION OF THE CITY OF BRAMPTON

BY-LAW

Number 240-2001

To amend By-law 139-84 as amended.

The Council of The Corporation of the City of Brampton ENACTS as follows:

1. By-law 139-84, as amended, is hereby further amended:
 - (1) by changing on Sheet 13 of Schedule "A" thereto, the zoning designation of the lands shown outlined on Schedule "A" to this by-law from AGRICULTURAL PARKWAY BELT (AP) to INDUSTRIAL FOUR – SECTION 742 (M4 – SECTION 742) and FLOODPLAIN (F).
 - (2) by adding thereto the following section:

"742 The lands designated M4 – SECTION 742 on Sheet 13 of Schedule A to this by-law:

742.1 shall only be used for:

 - (a) The purposes permitted in an M4 Zone.

742.2 shall be subject to the following requirements and restrictions:

 - (a) Minimum Setback from Steeles Avenue East - 25 metres;

- (b) Minimum Setback from an F zone – 10 metres; and
- (c) Landscaped Open Space abutting an F Zone – a minimum landscaped area having a width of 10 metres shall be provided abutting an F zone.

742.3 shall also be subject to the requirements and restrictions of the M4 zone and all the general provisions of this by-law which are not in conflict with those in section 742.2.”

READ a FIRST, SECOND and THIRD TIME, and PASSED, in OPEN COUNCIL, this 15th day of August 2001.




 SUSAN FENNELL - MAYOR



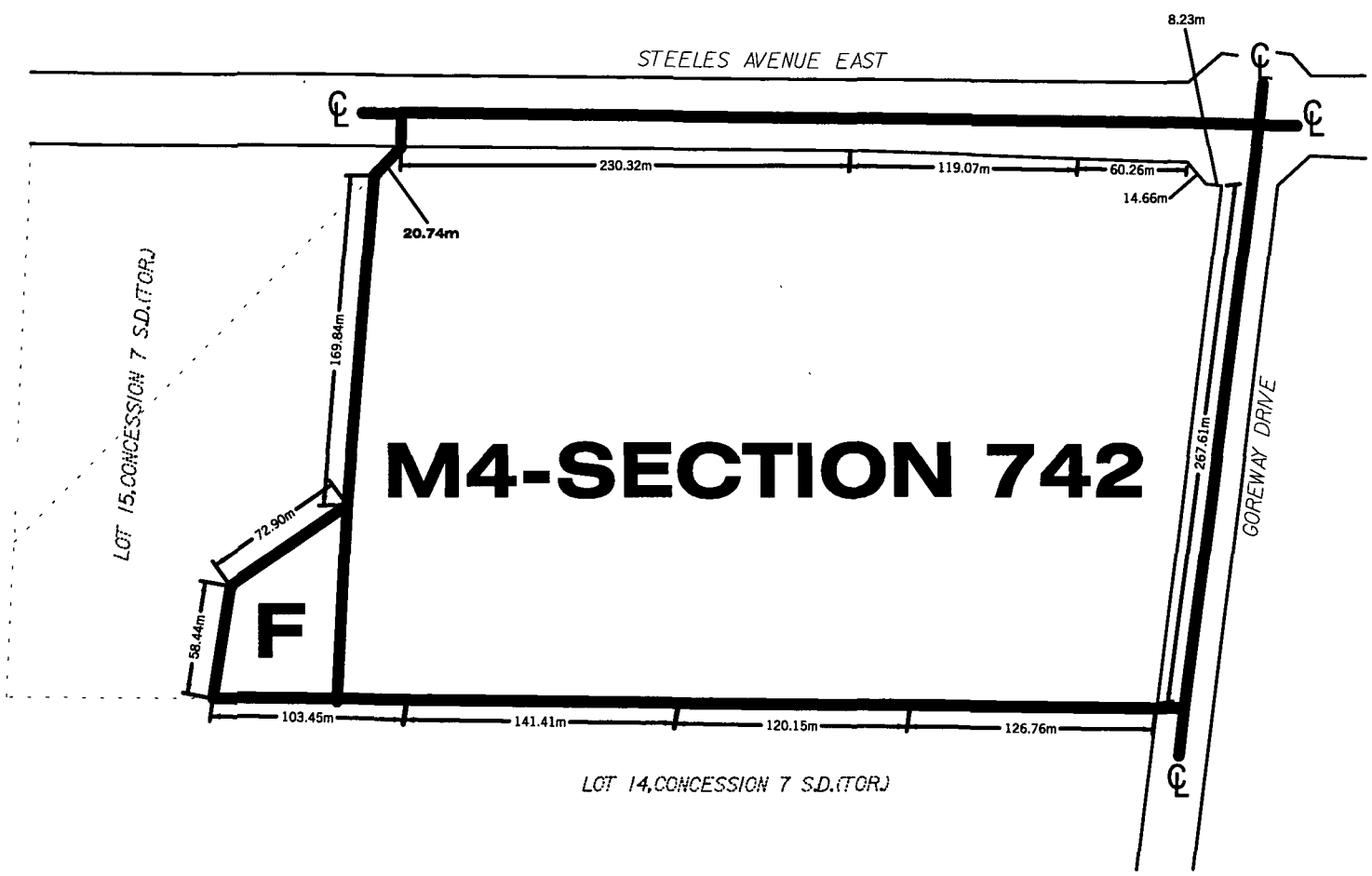
 LEONARD J. MIKULICH - CITY CLERK

APPROVED
 AS TO FORM
 LAW DEPT.
 BRAMPTON
 WCC
 DATE 10/10/01




APPROVED AS TO
 CONTENT:

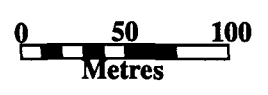


 John B. Corbett, M.C.I.P., R.P.P.
 Director of Development Services

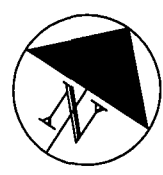


LEGEND

-  ZONE BOUNDARY
-  CENTRELINE OF ORIGINAL ROAD ALLOWANCE
-  METRES



PART LOT 15, CONCESSION 7 S.D. (Tor.)
BY-LAW 56-83
SCHEDULE A
By-Law 240-2001
Schedule A



CITY OF BRAMPTON
 Planning and Building
 Date: 2001 07 13 Drawn by: CJK
 File no. T7E15.17 Map no. 82-9H