



THE CORPORATION OF THE CITY OF BRAMPTON

# BY-LAW

*Number* 235-77


To assume and dedicate land as Road Allowance


---

The Council of the Corporation of the City of Brampton ENACTS as follows:-


- (1) That the lands shown as Block "XC" on a plan registered in the Registry Office for the Registry Division of Peel (No. 43) as Plan 911 (One Foot Reserve) are hereby assumed and dedicated as a public highway and named Archdekin Drive in the City of Brampton.
- (2) That the lands shown as Block "XD" on a plan registered in the Land Registry Office for the Land Titles Division of Peel (No. 43) as Plan M-27 (One Foot Reserve) are hereby assumed and dedicated as a public highway and named Archdekin Drive in the City of Brampton.
- (3) That the lands shown as Block "XE" on a plan registered in the Land Registry Office for the Land Titles Division of Peel (No. 43) as Plan M-27 (One Foot Reserve) are hereby assumed and dedicated as a public highway and named Rutherford Road in the City of Brampton.
- (4) That the lands shown as Block "XF" on a plan registered in the Land Registry Office for the Land Titles Division of Peel (No. 43) as Plan M-27 (One Foot Reserve) are hereby assumed and dedicated as a public highway and named Bruce Beer Drive in the City of Brampton.

READ a FIRST, SECOND and THIRD TIME, and Passed in Open  
Council this 12th day of September, 1977.

  
James E. Archdekin, Mayor

  
Kenneth R. Richardson, Clerk

PASSED \_\_\_\_\_ 19 \_\_\_\_\_



**BY-LAW**

No. \_\_\_\_\_

Corporation of the City of Brampton

No. 450029  
Registry Division of Peel (No. 43).  
I CERTIFY that this instrument is registered as of

27 Oct 1977 11:38 AM

In The Land  
Registry Office  
at Brampton,  
Ontario.

*Vera Porter*  
LAND REGISTRAR

238-77

146677

OCT 31/77

11:38 AM.